

**NOTICE OF MEETING (•) OF THE  
COMMISSIONERS COURT OF JACK COUNTY, TEXAS**

• Assistive Listening Devices Available on Request for Use During Court Session

Notice is hereby given that a Meeting of the above named Commissioners Court will be held on **Monday the 14th day of April, 2014 at 10:00 o'clock a.m.**, in the County Courthouse, Jacksboro, Texas, at which time the following subjects\* will be discussed and appropriate action taken, to-wit:

These subjects may or may not be discussed in the order shown. All items listed below as part of the called "Consent Agenda Items" require no deliberation by the Court. Each Court member has the prerogative of removing an item from this agenda so that it may be considered separately.


1. PUBLIC FORUM (Limited to 5 minutes per person);
2. PAYMENT OF CLAIMS;
3. CONSENT AGENDA ITEMS:
  - (a) Approval of Minutes of Meeting of March 24, 2014;
  - (b) Approval of boring under Rock Creek Road by Arrowhead Production in Precinct #3;
  - (c) Approval of proposal from SimplexGrinnell to replace Courthouse clocks;
  - (d) Acceptance of Donation by Newark E&P Operating, LLC (\$500.00) to widen turn on Reeves Road in Precinct #4;
  - (e) Authorization for use of County Road Right-of-Way for Utility Crossing by:
    - (i) Newark E&P Operating, LLC on Dark Corner Road and Salt Creek Road, 2 crossings – Precinct #3;
    - (ii) Atlas Barnett, LLC on Hamman Lane – Precinct #4;
    - (iii) Black Sheep Oilfield Services, LLC on Halsell Road – Precinct #3;
    - (iv) Resource Water Transfer Services, LP on Martin Road – Precinct #4;
    - (v) Brigadier Oil & Gas on Martin Road – Precinct #4;
  - (f) Approval of Collection of 15% Attorneys Fees in addition to Delinquent Taxes;
  - (g) Designation of County Tax Assessor-Collector as County Representative to Calculate Effective Tax Rate and Roll Back Tax Rate for FY15;

4. **Timed Agenda:** None

5. Discussion of Commissioner Precinct Operations;
6. Update on Courthouse Repair Project 2014 details;
7. Review/Update on recent auction conducted by Bates Auctioneers and declaration of property sold as surplus or surplus or salvage;
8. Update on status of County Energy Transportation Reinvestment Zone Grant (CERTZ) including the acceptance of the grant and authorizing the County Judge to sign the Post Award Agreement and other documents incident to the grant;
9. Discussion of status of TxDot Road Summary 2014;
10. Discuss electrical bids for electrical work at North Communication Site for Jack County Emergency Communication System;
11. FUTURE AGENDA ITEMS; AND;
12. ADJOURNMENT.


Dated this the 10th day of April, 2014

Commissioners Court of Jack County, Texas

  
Mitchell G. Davenport, Judge of Commissioners Court

I, the undersigned County Clerk, do hereby certify that the above Notice of Meeting of the above named Commissioners Court, is a true and correct copy of said Notice, and that I posted a true and correct copy of said Notice on the bulletin board at the Courthouse door of Jack County, Texas, at a place readily accessible to the general public at all times on the 10th day of April, 2014, and said Notice remained so posted continuously for at least 72 hours preceding the scheduled time of said meeting.

Dated this the 10th day of April, 2014

  
Janice Robinson, County Clerk of Jack County, Texas

By:   
Deputy Clerk

**FILED FOR RECORD**  
O'CLOCK \_\_\_\_ M.  
**APR 10 2014**  
JANICE ROBINSON, County Clerk  
JACK COUNTY, TEXAS  
DEPUTY



APR 28 2014

## MINUTES

JANICE ROBINSON, County Clerk

JACK COUNTY, TEXAS

On this the 14<sup>th</sup> day of April, 2014 the Commissioners Court of Jack County, Texas met in Regular session at 10:07 a.m. with the following elected officials present:

Fearl F. Smith, Commissioner Pct. 1  
 James L Brock, Commissioner Pct. 2  
 James L. Cozart, Commissioner Pct. 3  
 Terry Ward, Commissioner Pct. 4  
 Mitchell G. Davenport, County Judge

## PUBLIC FORUM

Lewis Christian and Jerome Christian were present for Public Forum. They would like the Court to consider at a future date some action regarding the Boat Dock area in Wizard Wells, Texas because of the lack of water.

## PAYMENT OF ACCOUNTS AND CLAIMS

All accounts and claims were submitted to the Court for approval. Those submitted were approved and entered into the computer of the County Treasurer.

Judge Davenport made a motion to pay all bills. Commissioner Cozart seconded and the motion carried unanimously.

## CONSENT AGENDA ITEMS

- (a) Approval of Minutes of Meeting of March 24, 2014;
- (b) Approval of boring under Rock Creek Road by Arrowhead Production in Precinct #3;
- (c) Approval of proposal from SimplexGrinnell to replace Courthouse clocks;
- (d) Acceptance of Donation by Newark E&P Operating, LLC (\$500.00) to widen turn on Reeves Road in Precinct #4;
- (e) Authorization for use of County Road Right-of-Way for Utility Crossing by:
  - (i) Newark E&P Operating, LLC on Dark Corner Road and Salt Creek Road, 2 crossings – Precinct #3;
  - (ii) Atlas Barnett, LLC on Hamman Lane – Precinct #4;
  - (iii) Black Sheep Oilfield Services, LLC on Halsell Road – Precinct #3;
  - (iv) Resource Water Transfer Services, LP on Martin Road – Precinct #4;
  - (v) Brigadier Oil & Gas on Martin Road – Precinct #4;
- (f) Approval of Collection of 15% Attorneys Fees in Addition to Delinquent Taxes;
- (g) Designation of County Tax Assessor-Collector as County Representative to Calculate Effective Tax Rate and Roll Back Tax Rate for FY15;

Judge Davenport made a motion to approve the Consent Agenda items. Commissioner Cozart seconded and the motion carried unanimously.

## PRECINCT OPERATIONS

Discussion of Commissioner Precinct Operations;

Commissioner Brock has a company that contacted him about a ROW Crossing Permit and never turned one in to the County Judge's office but proceeded with the crossing. Judge Davenport advised him to contact the County Attorney's office about the situation.

TxDot has a Planning Meeting in Stephenville today and Tuesday for Commissioners and Judges who would like to attend. This is to discuss projects they have planned for the next two (2) years. Judge Davenport will be attending on Tuesday, April 15, 2014.

## COURTHOUSE REPAIR PROJECT 2014

Update on Courthouse Repair Project 2014 details;

No new updates to report.

## RENE BATES AUCTIONEERS, INC.

Review/Update on recent auction conducted by Bates Auctioneers and declaration of property sold as surplus or salvage;

Judge Davenport received a check from Rene Bates Auctioneers for "Sold" items at the recent online auction. Sheriff Mayo stated that two (2) items up for auction did not sell.

Commissioner Ward made a motion to declare property as excess or salvage and ratify the previous property list. Commissioner Cozart seconded and the motion carried unanimously.

COUNTY ENERGY TRANSPORTATION REINVESTMENT ZONE GRANT (CETRZ)  
Update on status of County Energy Transportation Reinvestment Zone Grant (CETRZ) including the acceptance of the grant and authorizing the County Judge to sign the Post Award Agreement and other documents incident to the grant;

Jack County was approved for the grant in the amount of \$1,404,939.00.

Motion was made by Commissioner Brock to accept the grant and approve Judge Davenport to sign the agreement and other documents for the grant. Commissioner Cozart seconded and the motion carried unanimously.

#### TXDOT ROAD SUMMARY 2014

Discussion of status of TxDot Road Summary 2014;

Judge Davenport asked each Commissioner to review their roads list and turn in any corrections to him as soon as possible.

#### COUNTY COMMUNICATION PROJECT UPDATE

Discuss electrical bids for electrical work at North Communication Site for Jack County Emergency Communication System;

Sheriff Mayo delivered to the Court four (4) estimates for work needed at this site.

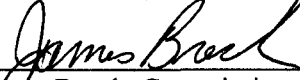
Commissioner Cozart made a motion to allow Sheriff Mayo to choose from the local bids by Miller Electric or Tillery Electric. Commissioner Brock seconded and the motion carried unanimously.

#### ADJOURN

There being no further business motion was made by Commissioner Cozart to adjourn and seconded by Commissioner Brock. The motion carried unanimously.




Fearl F. Smith, Commissioner Pct. #1




James Brock, Commissioner Pct. #2



James L. Cozart, Commissioner Pct. #3




Terry Ward, Commissioner Pct. #4



Mitchell G. Davenport, County Judge

ATTEST:



Janice Robinson, County Clerk



**FILED FOR RECORD**

**APPLICATION FOR PERMIT TO CROSS COUNTY ROAD** \_\_\_\_\_ O'CLOCK \_\_\_\_\_ M.  
**TO CONSTRUCT PIPELINE OR UTILITY**

**APR 14 2014**

**THE STATE OF TEXAS**  
**COUNTY OF JACK**

JANICE ROBINSON, County Clerk  
JACK COUNTY, TEXAS

NOW COMES - Arrowhead Production, hereby after called \_\_\_\_\_ DEPUTY  
Company, and respectfully makes this application to the Commissioners Court of Jack  
County, Texas, to grant unto the Company authorization to lay a pipeline or place a  
utility across and under the public roads of the County of Jack, State of Texas,  
conditioned as follows:

1. That said Company, in consideration for the grant by said County, does hereby agree that said pipeline/utility of the following description, crossing a county road in Precinct - 3, Jack County, Texas, at a point hereinafter indicated, will be constructed in such a manner that the construction of same will not interfere with public travel, and that no construction will begin until the Commissioner of said precinct, his agents, or employee approves said location by an on-site inspection.

DESCRIPTION AND LOCATION (Map must be attached. Aerial photos are not acceptable. Location should include GPS coordinates of crossing.):

Boring across Rock Creek Road, Pct. #3, Jack  
Co., Tx.

2. The Company assures the County that it has obtained authorization, if any is required, from any landowners adjoining the crossing to cross whatever portion of their land, if any, lies beneath the roadway.

3. Such pipeline/utility shall be encased, so buried, covered, constructed and maintained as not to interfere with the use and occupancy of such roads by the public or the County. That a pipeline shall be buried to the depth of at least three (3) feet below the surface of the borrow ditch, that the pipeline/utility shall be situated no closer than three (3) feet from the edge of the roadway, and that the road will be restored at the time of construction to its original condition.

4. In the event it becomes necessary to build a Farm-to-Market Road or other road across such roads, it will become the duty of said the Company to adjust its pipeline with such construction without compensation from the County.

5. If said crossing is accomplished by crossing the traveled portion of said road, then the Company agrees it shall, that at its expense, bore under the road as its means of crossing and not cut or trench said road for a crossing. Said boring shall be at a depth of at least three (3) feet below the depth of the borrow ditch.

6. The Company shall fill and level ditches using appropriate fill material or gravel so as to return the road and/or borrow ditch in same condition as before construction so far as possible. Company shall remove any large rocks unearthed at construction at its expense.

7. The Company shall pay, at the time of application, the sum of ~~\$500.00~~ for each crossing unto the Treasurer of Jack County, Texas. In the event that the permit is not granted, the application fee will be returned.
8. Said access herein granted may be assigned by the Company without further grant or procedure but grantee shall be bound by the same conditions.
9. In the event that the Company abandons its line, the Company shall remove its line from the roadway and this grant is vacated.
10. The Company is responsible to present this application to the Commissioner of the Precinct involved and obtain his signature evidencing the fact that he has seen the application and discussed the location with the Company. The Company shall then present the Application with the appropriate check to the County Judge's Office to then make arrangements for placing the matter on the Commissioners Court Agenda for approval.
11. The Company shall call the County Commissioner 48 hours prior to starting the actual work.

DATED THIS 3rd day of April, 2014.

Recommended by:

APPLICANT: Arrowhead Production

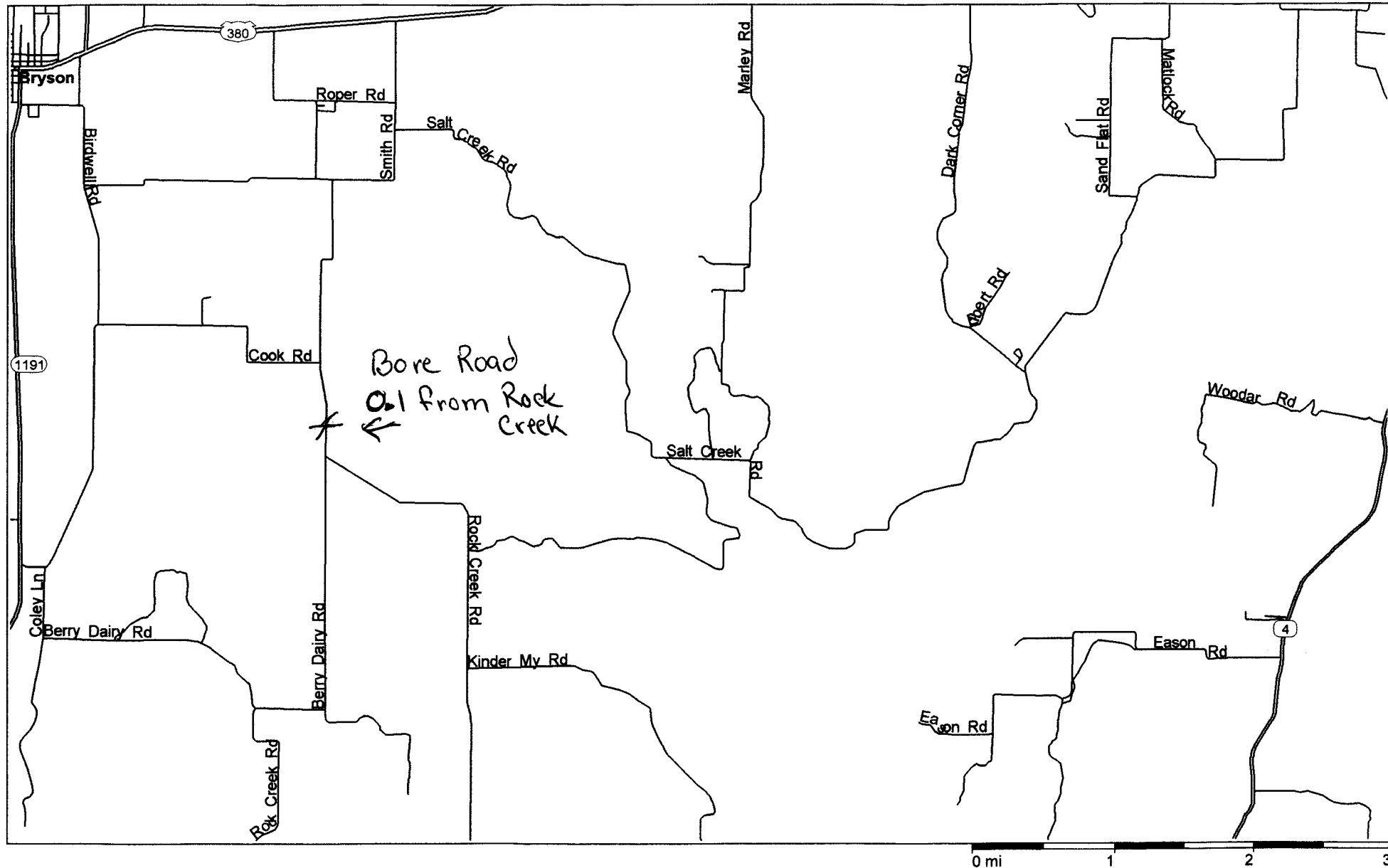
Phone No. 940-229-9025

\_\_\_\_\_  
COMMISSIONER:  
PRECINCT # - \_\_\_\_\_

By: W. J. Smith

APPROVED: Abel J. Dowdy  
County Judge of Jack County, Texas

# Texas, United States, North America



Newark E&P Operating, LLC  
777 Taylor St., Suite 902  
Fort Worth, TX 76102

Wells Fargo Bank, N.A.  
11-24/1210

6049

1/8/2014

PAY TO THE ORDER OF Jack County Precinct 4

\$\*\*500.00

Five Hundred and 00/100\*\*\*\*\*


DOLLARS

Jack County Precinct 4  
3468 Lowrance Rd  
Jacksboro, TX 76458

Void After 90 Days

MEMO

Potts#1

  
AUTHORIZED SIGNATURE

⑈006049⑈ ⑆121000248⑆4943195867⑈

Newark E&P Operating, LLC

6049

Jack County Precinct 4

Date	Type	Reference
1/8/2014	Bill	Permit Access-Pott#1

Original Amt.
500.00

Balance Due
500.00

1/8/2014

Discount

Payment

500.00

Check Amount

500.00

Donation -

FILED FOR RECORD

\_\_\_\_ O'CLOCK \_\_\_\_ M.

Widen Turn on  
Reeves Rd. in  
Pct. # 4

APR 14 2014

JANICE ROBINSON, County Clerk  
JACK COUNTY, TEXAS

BY \_\_\_\_\_ DEPUTY

Newark Operating Acc Potts#1

500.00

Newark E&P Operating, LLC

6049

Jack County Precinct 4

Date	Type	Reference
1/8/2014	Bill	Permit Access-Pott#1

Original Amt.
500.00

Balance Due
500.00

1/8/2014

Discount

Payment

500.00

Check Amount

500.00

187.830.31 D471  
GLA OCT PRO TAPE

ACT / CONT TYPE / JOB : DESC

Newark Operating Acc Potts#1

500.00

APPLICATION FOR PERMIT TO CROSS COUNTY ROAD  
TO CONSTRUCT PIPELINE OR UTILITY

FILED FOR RECORD  
O'CLOCK \_\_\_\_\_ M.

APR 14 2014

JANICE ROBINSON, County Clerk  
JACK COUNTY, TEXAS  
DEPUTY

THE STATE OF TEXAS  
COUNTY OF JACK

NOW COMES - Newark E&P Operating, hereinafter called Company, and respectfully makes this application to the Commissioners Court of Jack County, Texas, to grant unto the Company authorization to lay a pipeline or place a utility across and under the public roads of the County of Jack, State of Texas, conditioned as follows:

1. That said Company, in consideration for the grant by said County, does hereby agree that said pipeline/utility of the following description, crossing a county road in Precinct - 3, Jack County, Texas, at a point hereinafter indicated, will be constructed in such a manner that the construction of same will not interfere with public travel, and that no construction will begin until the Commissioner of said precinct, his agents, or employee approves said location by an on-site inspection.

DESCRIPTION AND LOCATION (Map must be attached. Aerial photos are not acceptable. Location should include GPS coordinates of crossing.):

Pipeline crossing is approximately 1.14 miles West of Dark Corner Rd. & Salt Creek Rd intersection. GPS Coordinates attached with map.

2. The Company assures the County that it has obtained authorization, if any is required, from any landowners adjoining the crossing to cross whatever portion of their land, if any, lies beneath the roadway.

3. Such pipeline/utility shall be encased, so buried, covered, constructed and maintained as not to interfere with the use and occupancy of such roads by the public or the County. That a pipeline shall be buried to the depth of at least three (3) feet below the surface of the borrow ditch, that the pipeline/utility shall be situated no closer than three (3) feet from the edge of the roadway, and that the road will be restored at the time of construction to its original condition.

4. In the event it becomes necessary to build a Farm-to-Market Road or other road across such roads, it will become the duty of said the Company to adjust its pipeline with such construction without compensation from the County.

5. If said crossing is accomplished by crossing the traveled portion of said road, then the Company agrees it shall, that at its expense, bore under the road as its means of crossing and not cut or trench said road for a crossing. Said boring shall be at a depth of at least three (3) feet below the depth of the borrow ditch.

6. The Company shall fill and level ditches using appropriate fill material or gravel so as to return the road and/or borrow ditch in same condition as before construction so far as possible. Company shall remove any large rocks unearthed at construction at its expense.



7. The Company shall pay, at the time of application, the sum of ~~\$500.00~~ for each crossing unto the Treasurer of Jack County, Texas. In the event that the permit is not granted, the application fee will be returned.

8. Said access herein granted may be assigned by the Company without further grant or procedure but grantee shall be bound by the same conditions.

9. In the event that the Company abandons its line, the Company shall remove its line from the roadway and this grant is vacated.

10. The Company is responsible to present this application to the Commissioner of the Precinct involved and obtain his signature evidencing the fact that he has seen the application and discussed the location with the Company. The Company shall then present the Application with the appropriate check to the County Judge's Office to then make arrangements for placing the matter on the Commissioners Court Agenda for approval.

11. The Company shall call the County Commissioner 48 hours prior to starting the actual work.

DATED THIS 25 day of March, 2014.

Recommended by:

APPLICANT: Newade E&P Operations [Shane Forder]

Phone No. (940) 389-5585 -

- James L. Gant -


COMMISSIONER:

PRECINCT # - 3 -

By: [Signature] -

APPROVED: [Signature] -

County Judge of Jack County, Texas



Google earth

miles  
km

1

2



Google earth

FILED FOR RECORD

0'CLOCK \_\_\_\_\_ M.

APPLICATION FOR PERMIT TO CROSS COUNTY ROAD  
TO CONSTRUCT PIPELINE OR UTILITY

APR 14 2014

THE STATE OF TEXAS  
COUNTY OF JACK

JANICE ROBINSON, County Clerk  
JACK COUNTY, TEXAS  
BY \_\_\_\_\_ DEPUTY

NOW COMES - Newark E&P Operating LLC, hereinafter called Company, and respectfully makes this application to the Commissioners Court of Jack County, Texas, to grant unto the Company authorization to lay a pipeline or place a utility across and under the public roads of the County of Jack, State of Texas, conditioned as follows:

1. That said Company, in consideration for the grant by said County, does hereby agree that said pipeline/utility of the following description, crossing a county road in Precinct - 3, Jack County, Texas, at a point hereinafter indicated, will be constructed in such a manner that the construction of same will not interfere with public travel, and that no construction will begin until the Commissioner of said precinct, his agents, or employee approves said location by an on-site inspection.

DESCRIPTION AND LOCATION (Map must be attached. Aerial photos are not acceptable. Location should include GPS coordinates of crossing.):

*Pipeline crossing is approximately 2.3 miles west of Dark Corner Rd & Salt Creek Rd intersection on Salt Creek Rd. The GPS coordinates are 32° 07' 12.34" N 98° 17' 54.04" W.*

2. The Company assures the County that it has obtained authorization, if any is required, from any landowners adjoining the crossing to cross whatever portion of their land, if any, lies beneath the roadway.

3. Such pipeline/utility shall be encased, so buried, covered, constructed and maintained as not to interfere with the use and occupancy of such roads by the public or the County. That a pipeline shall be buried to the depth of at least three (3) feet below the surface of the borrow ditch, that the pipeline/utility shall be situated no closer than three (3) feet from the edge of the roadway, and that the road will be restored at the time of construction to its original condition.

4. In the event it becomes necessary to build a Farm-to-Market Road or other road across such roads, it will become the duty of said the Company to adjust its pipeline with such construction without compensation from the County.

5. If said crossing is accomplished by crossing the traveled portion of said road, then the Company agrees it shall, that at its expense, bore under the road as its means of crossing and not cut or trench said road for a crossing. Said boring shall be at a depth of at least three (3) feet below the depth of the borrow ditch.

6. The Company shall fill and level ditches using appropriate fill material or gravel so as to return the road and/or borrow ditch in same condition as before construction so far as possible. Company shall remove any large rocks unearthed at construction at its expense.

7. The Company shall pay, at the time of application, the sum of \$500.00 for each crossing unto the Treasurer of Jack County, Texas. In the event that the permit is not granted, the application fee will be returned.

8. Said access herein granted may be assigned by the Company without further grant or procedure but grantee shall be bound by the same conditions.

9. In the event that the Company abandons its line, the Company shall remove its line from the roadway and this grant is vacated.

10. The Company is responsible to present this application to the Commissioner of the Precinct involved and obtain his signature evidencing the fact that he has seen the application and discussed the location with the Company. The Company shall then present the Application with the appropriate check to the County Judge's Office to then make arrangements for placing the matter on the Commissioners Court Agenda for approval.

11. The Company shall call the County Commissioner 48 hours prior to starting the actual work.

DATED THIS 27 day of March, 2014.

Recommended by:

APPLICANT: Newark F&P Operating

Phone No. (940) 389-5585 -

James J. Gant  
COMMISSIONER  
PRECINCT # - 3 -

By: Shane Fulk -

APPROVED: Michael J. Deeney  
County Judge of Jack County, Texas



Pipeline Crossing

Salt Creek Rd

Marley Rd

Salt Cr Rd

© 2013 Google

Imagery Date: 4/16/2012

33°07'09.58" N 98°17'53.7" W

1995

FILED FOR RECORD  
O'CLOCK \_\_\_\_\_ M.

**APPLICATION FOR PERMIT TO CROSS COUNTY ROAD  
TO CONSTRUCT PIPELINE OR UTILITY**

APR 14 2014

**THE STATE OF TEXAS  
COUNTY OF JACK**

JANICE ROBINSON, County Clerk  
JACK COUNTY, TEXAS  
BY \_\_\_\_\_ DEPUTY

NOW COMES – Atlas Barnett, LLC, hereinafter called Company, and respectfully makes this application to the Commissioners Court of Jack County, Texas, to grant unto the Company authorization to lay a pipeline or place a utility across and under the public roads of the County of Jack, State of Texas, conditioned as follows:

1. That said Company, in consideration for the grant by said County, does hereby agree that said pipeline/utility of the following description, crossing a county road in Precinct - #4, Jack County, Texas, at a point hereinafter indicated, will be constructed in such a manner that the construction of same will not interfere with public travel, and that no construction will begin until the Commissioner of said precinct, his agents, or employee approves said location by an on-site inspection.

DESCRIPTION AND LOCATION (Map must be attached. Aerial photos are not acceptable. Location should include GPS coordinates of crossing.):

Permanent pipeline crossing on Hamman Lane at a point where said road lies between the G.W. Davis Survey, A-179 on the North side of said road and the W.M. Thompson Survey, A-608 lies on the South side of said road and said crossing point being located by GPS coordinates as follows: 33°15'45.45" N, 90°11'52.51" W (NAD 83 Datum Values).

2. The Company assures the County that it has obtained authorization, if any is required, from any landowners adjoining the crossing to cross whatever portion of their land, if any, lies beneath the roadway.

3. Such pipeline/utility shall be encased, so buried, covered, constructed and maintained as not to interfere with the use and occupancy of such roads by the public or the County. That a pipeline shall be buried to the depth of at least three (3) feet below the surface of the borrow ditch, that the pipeline/utility shall be situated no closer than three (3) feet from the edge of the roadway, and that the road will be restored at the time of construction to its original condition.

4. In the event it becomes necessary to build a Farm-to-Market Road or other road across such roads, it will become the duty of said the Company to adjust its pipeline with such construction without compensation from the County.

5. If said crossing is accomplished by crossing the traveled portion of said road, then the Company agrees it shall, that at its expense, bore under the road as its means of crossing and not cut or trench said road for a crossing. Said boring shall be at a depth of at least three (3) feet below the depth of the borrow ditch.

6. The Company shall fill and level ditches using appropriate fill material or gravel so as to return the road and/or borrow ditch in same condition as before construction so far as possible. Company shall remove any large rocks unearthed at construction at its expense.

7. The Company shall pay, at the time of application, the sum of ~~\$500.00~~ for each crossing unto the Treasurer of Jack County, Texas. In the event that the permit is not granted, the application fee will be returned.

8. Said access herein granted may be assigned by the Company without further grant or procedure but grantee shall be bound by the same conditions.

9. In the event that the Company abandons its line, the Company shall remove its line from the roadway and this grant is vacated.

10. The Company is responsible to present this application to the Commissioner of the Precinct involved and obtain his signature evidencing the fact that he has seen the application and discussed the location with the Company. The Company shall then present the Application with the appropriate check to the County Judge's Office to then make arrangements for placing the matter on the Commissioners Court Agenda for approval.

11. The Company shall call the County Commissioner 48 hours prior to starting the actual work.

DATED THIS 9<sup>th</sup> day of April, 2014.


Recommended by:

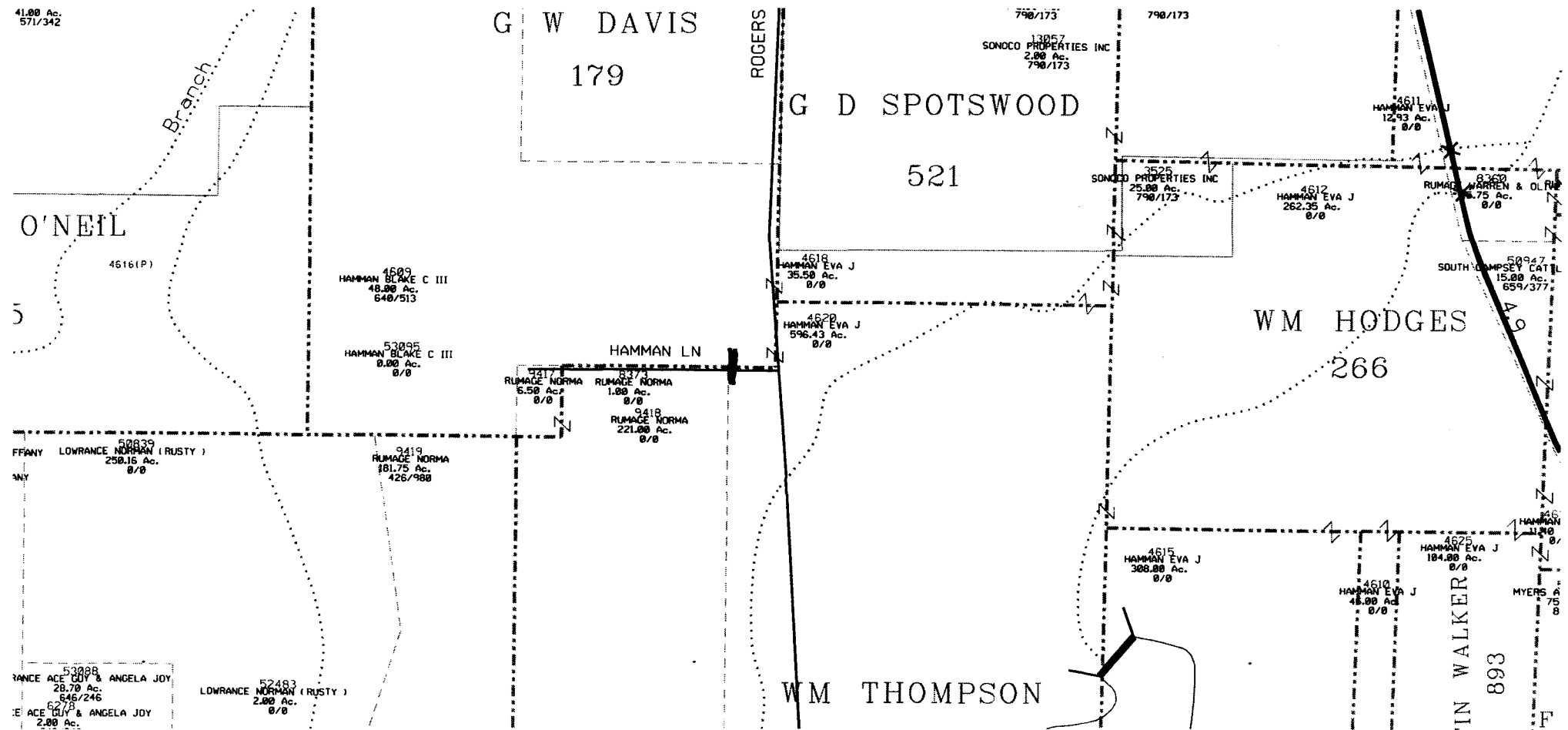
APPLICANT: ATLAS BARNETT, LLC -

Phone No. (817) 698-8000 . -

- \_\_\_\_\_ -  
COMMISSIONER:  
PRECINCT # - \_\_\_\_\_ -

By:  -

APPROVED:  -  
County Judge of Jack County, Texas





Rogers Rd

# Hamman Pipeline Crossing

Hamman Ln

© 2014 Google

Google ear

1995

Imager/Date: 4/16/2012 33°15'46.28" N 98°11'49.26" W elev 978 ft eye alt 2499

FILED FOR RECORD  
O'CLOCK \_\_\_\_\_ M.

APPLICATION FOR PERMIT TO CROSS COUNTY ROAD  
TO CONSTRUCT PIPELINE OR UTILITY

APR 14 2014

THE STATE OF TEXAS  
COUNTY OF JACK

JANICE ROBINSON, County Clerk  
JACK COUNTY, TEXAS  
BY \_\_\_\_\_ DEPUTY

NOW COMES - Black Sheep Oilfield, hereinafter called Company, and respectfully makes this application to the Commissioners Court of Jack County, Texas, to grant unto the Company authorization to lay a pipeline or place a utility across and under the public roads of the County of Jack, State of Texas, conditioned as follows:

1. That said Company, in consideration for the grant by said County, does hereby agree that said pipeline/utility of the following description, crossing a county road in Precinct - 3, Jack County, Texas, at a point hereinafter indicated, will be constructed in such a manner that the construction of same will not interfere with public travel, and that no construction will begin until the Commissioner of said precinct, his agents, or employee approves said location by an on-site inspection.

DESCRIPTION AND LOCATION (Map must be attached. Aerial photos are not acceptable. Location should include GPS coordinates of crossing.):

Road Crossing over Halsell Ranch Rd, Act. #3,  
Jack Co, Tx.

2. The Company assures the County that it has obtained authorization, if any is required, from any landowners adjoining the crossing to cross whatever portion of their land, if any, lies beneath the roadway.

3. Such pipeline/utility shall be encased, so buried, covered, constructed and maintained as not to interfere with the use and occupancy of such roads by the public or the County. That a pipeline shall be buried to the depth of at least three (3) feet below the surface of the borrow ditch, that the pipeline/utility shall be situated no closer than three (3) feet from the edge of the roadway, and that the road will be restored at the time of construction to its original condition.

4. In the event it becomes necessary to build a Farm-to-Market Road or other road across such roads, it will become the duty of said the Company to adjust its pipeline with such construction without compensation from the County.

5. If said crossing is accomplished by crossing the traveled portion of said road, then the Company agrees it shall, that at its expense, bore under the road as its means of crossing and not cut or trench said road for a crossing. Said boring shall be at a depth of at least three (3) feet below the depth of the borrow ditch.

6. The Company shall fill and level ditches using appropriate fill material or gravel so as to return the road and/or borrow ditch in same condition as before construction so far as possible. Company shall remove any large rocks unearthed at construction at its expense.

7. The Company shall pay, at the time of application, the sum of \$500.00 for each crossing unto the Treasurer of Jack County, Texas. In the event that the permit is not granted, the application fee will be returned.
8. Said access herein granted may be assigned by the Company without further grant or procedure but grantee shall be bound by the same conditions.
9. In the event that the Company abandons its line, the Company shall remove its line from the roadway and this grant is vacated.
10. The Company is responsible to present this application to the Commissioner of the Precinct involved and obtain his signature evidencing the fact that he has seen the application and discussed the location with the Company. The Company shall then present the Application with the appropriate check to the County Judge's Office to then make arrangements for placing the matter on the Commissioners Court Agenda for approval.
11. The Company shall call the County Commissioner 48 hours prior to starting the actual work.

DATED THIS 24 day of March, 2013.

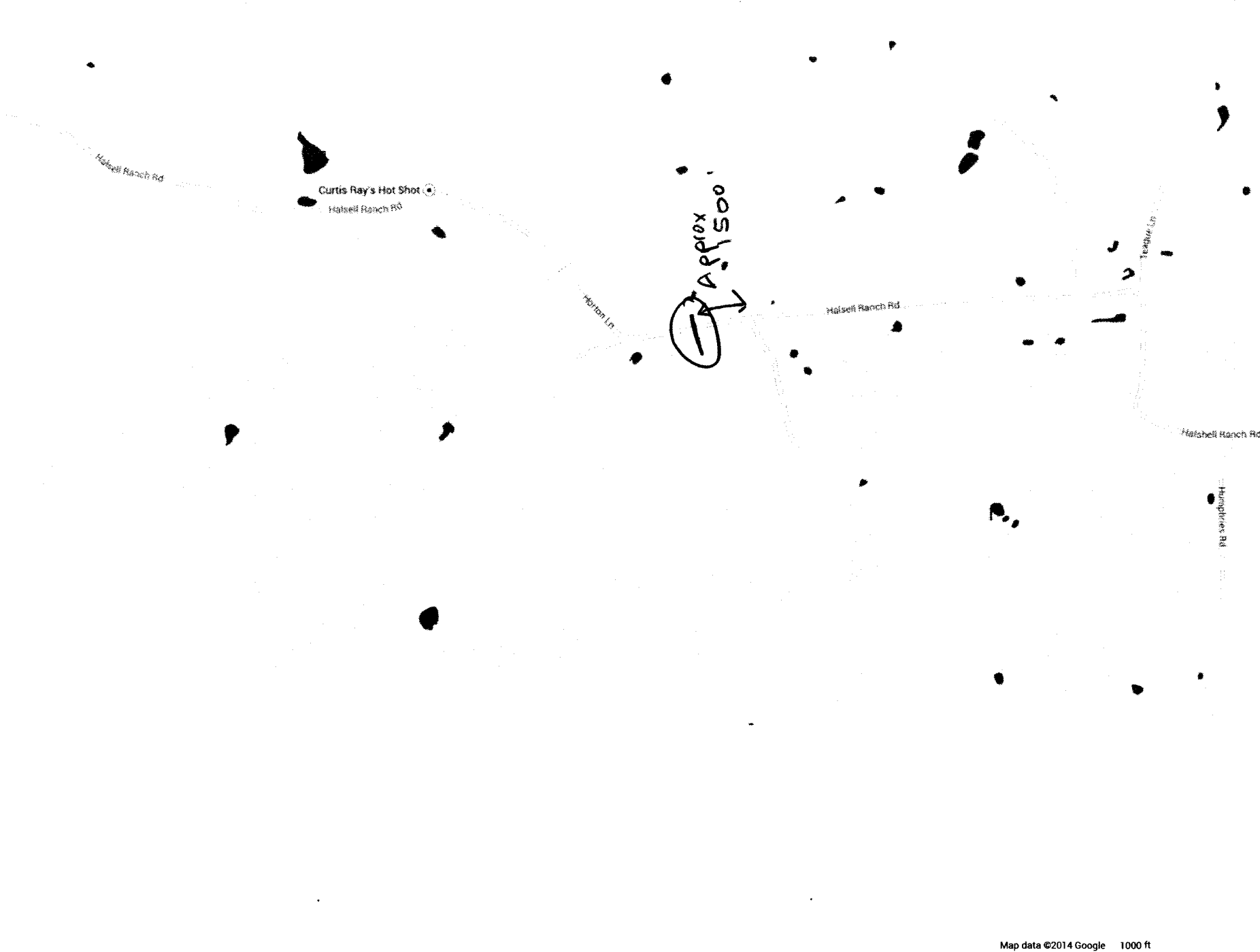
Recommended by: \_\_\_\_\_

APPLICANT: Black Sheep Oilfield  
Phone No. 940-255-5831 -

\_\_\_\_\_  
COMMISSIONER:  
PRECINCT # - \_\_\_\_\_

By: \_\_\_\_\_

APPROVED: [Signature]  
County Judge of Jack County, Texas



FILED FOR RECORD

\_\_\_\_\_ O'CLOCK \_\_\_\_\_ M.

APPLICATION FOR PERMIT TO CROSS COUNTY ROAD  
TO CONSTRUCT PIPELINE OR UTILITY

APR 14 2014

JANICE ROBINSON, County Clerk  
JACK COUNTY, TEXAS

BY \_\_\_\_\_ DEPUTY

THE STATE OF TEXAS  
COUNTY OF JACK

NOW COMES - Resource Water Transfer Services, LP., hereinafter called Company, and respectfully makes this application to the Commissioners Court of Jack County, Texas, to grant unto the Company authorization to lay a pipeline or place a utility across and under the public roads of the County of Jack, State of Texas, conditioned as follows:

1. That said Company, in consideration for the grant by said County, does hereby agree that said pipeline/utility of the following description, crossing a county road in Precinct - 4, Jack County, Texas, at a point hereinafter indicated, will be constructed in such a manner that the construction of same will not interfere with public travel, and that no construction will begin until the Commissioner of said precinct, his agents, or employee approves said location by an on-site inspection.

DESCRIPTION AND LOCATION (Map must be attached. Aerial photos are not acceptable. Location should include GPS coordinates of crossing.):

See MAP Rd. Crossing on Martin Rd., Pct. #4

2. The Company assures the County that it has obtained authorization, if any is required, from any landowners adjoining the crossing to cross whatever portion of their land, if any, lies beneath the roadway.

3. Such pipeline/utility shall be encased, so buried, covered, constructed and maintained as not to interfere with the use and occupancy of such roads by the public or the County. That a pipeline shall be buried to the depth of at least three (3) feet below the surface of the borrow ditch, that the pipeline/utility shall be situated no closer than three (3) feet from the edge of the roadway, and that the road will be restored at the time of construction to its original condition.

4. In the event it becomes necessary to build a Farm-to-Market Road or other road across such roads, it will become the duty of said the Company to adjust its pipeline with such construction without compensation from the County.

5. If said crossing is accomplished by crossing the traveled portion of said road, then the Company agrees it shall, that at its expense, bore under the road as its means of crossing and not cut or trench said road for a crossing. Said boring shall be at a depth of at least three (3) feet below the depth of the borrow ditch.

6. The Company shall fill and level ditches using appropriate fill material or gravel so as to return the road and/or borrow ditch in same condition as before construction so far as possible. Company shall remove any large rocks unearthed at construction at its expense.

7. The Company shall pay, at the time of application, the sum of \$500.00 for each crossing unto the Treasurer of Jack County, Texas. In the event that the permit is not granted, the application fee will be returned.

8. Said access herein granted may be assigned by the Company without further grant or procedure but grantee shall be bound by the same conditions.

9. In the event that the Company abandons its line, the Company shall remove its line from the roadway and this grant is vacated.

10. The Company is responsible to present this application to the Commissioner of the Precinct involved and obtain his signature evidencing the fact that he has seen the application and discussed the location with the Company. The Company shall then present the Application with the appropriate check to the County Judge's Office to then make arrangements for placing the matter on the Commissioners Court Agenda for approval.

11. The Company shall call the County Commissioner 48 hours prior to starting the actual work.

DATED THIS 21 day of March, 2013.

Recommended by:

APPLICANT: Kelly Mower -

Phone No. (940) 229-0106 -

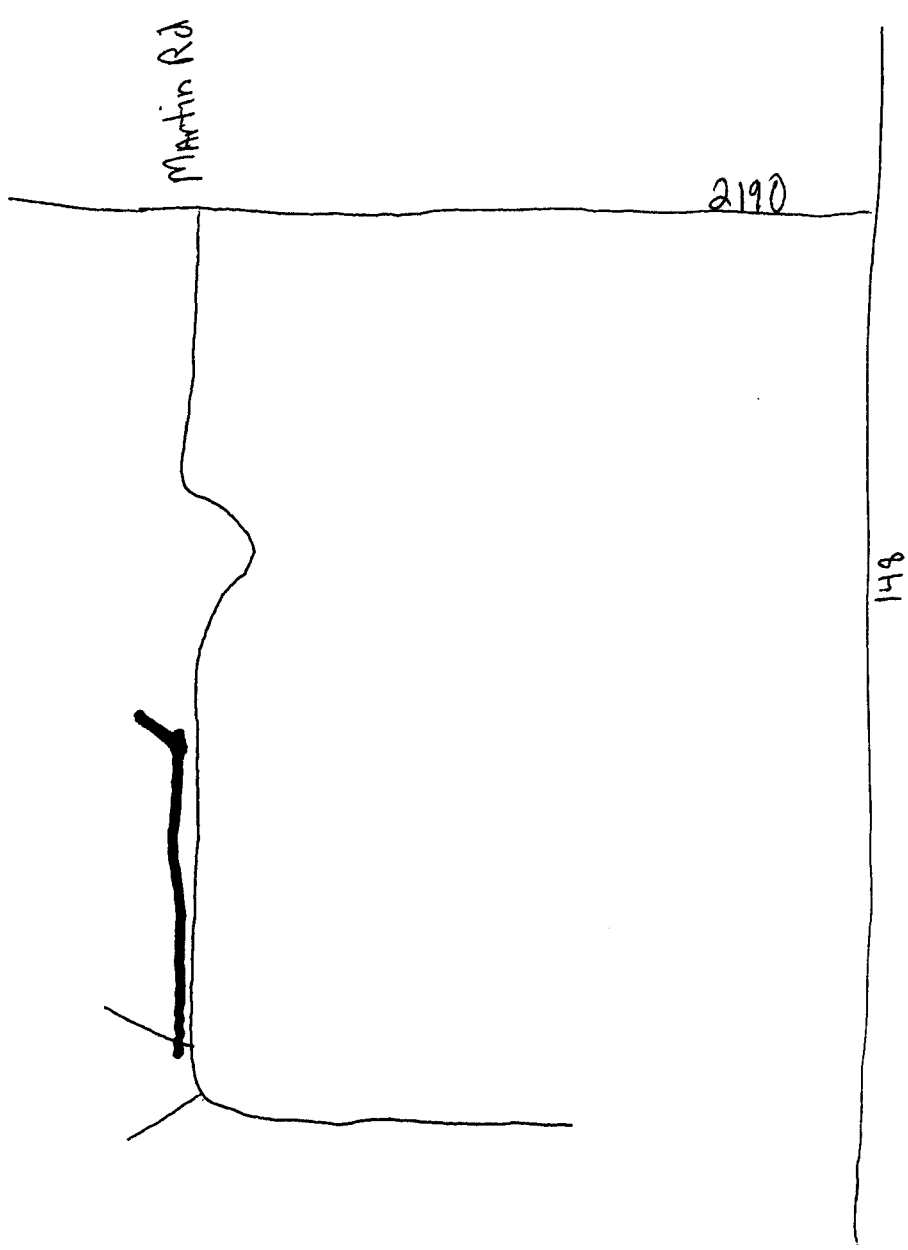
Irving Ward

COMMISSIONER: 4  
PRECINCT # - 4 -

By: Kelly -

APPROVED: Atchafalaya S. Gougeon -  
County Judge of Jack County, Texas

N



S

FILED FOR RECORD  
O'CLOCK \_\_\_\_\_ M.

APPLICATION FOR PERMIT TO CROSS COUNTY ROAD  
TO CONSTRUCT PIPELINE OR UTILITY

APR 14 2014

THE STATE OF TEXAS  
COUNTY OF JACK

JANICE ROBINSON, County Clerk  
JACK COUNTY, TEXAS  
BY \_\_\_\_\_ DEPUTY

NOW COMES - BRIGADIER OIL & GAS, hereinafter called Company, and respectfully makes this application to the Commissioners Court of Jack County, Texas, to grant unto the Company authorization to lay a pipeline or place a utility across and under the public roads of the County of Jack, State of Texas, conditioned as follows:

1. That said Company, in consideration for the grant by said County, does hereby agree that said pipeline/utility of the following description, crossing a county road in Precinct - 4, Jack County, Texas, at a point hereinafter indicated, will be constructed in such a manner that the construction of same will not interfere with public travel, and that no construction will begin until the Commissioner of said precinct, his agents, or employee approves said location by an on-site inspection.

DESCRIPTION AND LOCATION (Map must be attached. Aerial photos are not acceptable. Location should include GPS coordinates of crossing.):

CROSS MARTIN RD WITH 1-2 7/8" FLOWLINE AS SHOWN  
ON THE ATTACHED MAP 33°15'29"N 98°15'30"W

2. The Company assures the County that it has obtained authorization, if any is required, from any landowners adjoining the crossing to cross whatever portion of their land, if any, lies beneath the roadway.

3. Such pipeline/utility shall be encased, so buried, covered, constructed and maintained as not to interfere with the use and occupancy of such roads by the public or the County. That a pipeline shall be buried to the depth of at least three (3) feet below the surface of the borrow ditch, that the pipeline/utility shall be situated no closer than three (3) feet from the edge of the roadway, and that the road will be restored at the time of construction to its original condition.

4. In the event it becomes necessary to build a Farm-to-Market Road or other road across such roads, it will become the duty of said the Company to adjust its pipeline with such construction without compensation from the County.

5. If said crossing is accomplished by crossing the traveled portion of said road, then the Company agrees it shall, that at its expense, bore under the road as its means of crossing and not cut or trench said road for a crossing. Said boring shall be at a depth of at least three (3) feet below the depth of the borrow ditch.

6. The Company shall fill and level ditches using appropriate fill material or gravel so as to return the road and/or borrow ditch in same condition as before construction so far as possible. Company shall remove any large rocks unearthed at construction at its expense.



7. The Company shall pay, at the time of application, the sum of \$500.00 for each crossing unto the Treasurer of Jack County, Texas. In the event that the permit is not granted, the application fee will be returned.

8. Said access herein granted may be assigned by the Company without further grant or procedure but grantee shall be bound by the same conditions.

9. In the event that the Company abandons its line, the Company shall remove its line from the roadway and this grant is vacated.

10. The Company is responsible to present this application to the Commissioner of the Precinct involved and obtain his signature evidencing the fact that he has seen the application and discussed the location with the Company. The Company shall then present the Application with the appropriate check to the County Judge's Office to then make arrangements for placing the matter on the Commissioners Court Agenda for approval.

11. The Company shall call the County Commissioner 48 hours prior to starting the actual work.

DATED THIS 26<sup>th</sup> day of March, 2013.

Recommended by:

APPLICANT: BRIGADIER OIL & GAS

Phone No. 337 278 3517 -

\_\_\_\_\_  
COMMISSIONER:  
PRECINCT # \_\_\_\_\_

By: Don Taylor -

APPROVED: [Signature] -  
County Judge of Jack County, Texas



April 3, 2014

FILED FOR RECORD

\_\_\_\_\_ O'CLOCK \_\_\_\_\_ M.

Judge Mitchell G. Davenport  
Jack County  
100 N Main Street, Suite 206  
Jacksboro, TX 76458

APR 14 2014

JANICE ROBINSON, County Clerk  
JACK COUNTY, TEXAS

BY \_\_\_\_\_ DEPUTY

Dear Judge Davenport:

We want to thank you for the opportunity to hold your online auction on March 28, 2014.  
Enclosed is your check for the net auction proceeds.

Your Current Totals, Auction Listing Summary and All Lots reports have been emailed to you today. The following is a recap of your auction proceeds.

AUCTION RECAP

Entity/Consignor	Amount	%	Less Commission	Net Proceeds
Jack County	\$13,835.10	7.5	\$1,037.63	\$12,797.47
TOTAL				

ADJUSTMENTS, IF APPLICABLE


Lot #	Bidder	Original Amount	Adjusted Amount	Reason

Sales tax, if any, will be remitted to the Texas Department of Revenue by Rene' Bates Auctioneers, Inc. certificate number 1-75-1718382-2 and Texas Auctioneer Licenses #6644, #15025, #12100.

Yours truly,

Sheryl Bates  
President

RENÉ BATES



AUCTIONEERS, INC.

4660 CR 1006

McKinney, Texas 75071-6614

[972] 548-9636


www.renebates.com

From:  
Rene Bates Auctioneers, Inc.  
4660 County Rd. 1006  
McKinney, TX 75069



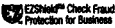
Date: 04/03/14  
Check Number: 19535  
Amount: 12,797.47

Memo:  
ONLINE AUCTION PROCEEDS; LESS SALES TAX & COMMISSION



**RENÉ BATES AUCTIONEERS, INC.**  
ESCROW ACCOUNT  
4660 COUNTY ROAD 1006 PH. 972-548-9636  
MC KINNEY, TEXAS 75071


**CHASE**  
JPMorgan Chase Bank, N.A.  
www.Chase.com  
32-61-1110


E2Shield® Check Fraud  
Protection for Business

PAY  
TO THE  
ORDER  
OF

**\*\*Twelve Thousand Seven Hundred Ninety-seven And 47/100 Dollars\*\*\*\*\***

JACK COUNTY, TEXAS  
  
100 N MAIN STREET SUITE 206  
JACKSBORO, TX 76458




  
AUTHORIZED SIGNATURE

VOID AFTER 90 DAYS

DATE04/03/14

AMOUNT12,797.47

Security features. Details on back.




⑈019535⑈ ⑆111000614⑆ 5470100875⑈

O'CLOCK M.

APR 14 2014

## Estimate



Miller Electric

P.O. Box 992

Jacksboro, TX 76458-0992

JANICE ROBINSON, County Clerk  
JACK COUNTY, TEXAS

BY DEPUTY

Date	Estimate #
3/19/2014	249

Phone #	940 567 5645
---------	--------------

Name / Address
* Jack County Law Enforcement Center 1432 P.M. 3344 Jacksboro Texas 76458

Ship To
Radio Tower HYW 148 Melvin Mayo 507 0218

Qty	Description	Cost	Total
	Radio Tower off Hwy 148 at Puddin Valley : Install 200-amp 240-volt outdoor rain tight main breaker disconnect on J.A.C. Pole, Install underground 200-amp service entry from pole to generator transfer switch and from transfer switch into building, Install Square D type QO commercial grade 200-amp main breaker panel with 42 breaker spaces with one QO2100 breaker, two QO220 breakers, two QO230 breakers, two QO250 breakers, and twenty QO120 breakers, install two 240-volt circuits for A/C units, Install circuits for lighting, outlets, generator battery charger, and radio equipment. Material & Labor Does Not Include: Generator, Generator transfer switch, A/C units, and Radio Equipment.	6,987.34	6,987.34
Total			\$6,987.34

Tillery Electric  
1100 Tillery Rd  
Perrin, Tx. 76486

Estimate

FILED FOR RECORD

\_\_\_\_\_ O'CLOCK \_\_\_\_\_ M.

APR 14 2014

JANICE ROBINSON, County Clerk  
JACK COUNTY, TEXAS

BY \_\_\_\_\_ DEPUTY

Name/Address
Jack County sheriffs office

Date	Estimate No.	Project
04/11/14	17571	

Item	Description	Quantity	Cost	Total
16 Electrical and Lighting	Demo out existing outdated electrical .Install a 200 amp panel for electrical at radio tower off 148 . installing a 100 amp transfer switch for emergency power from alternate source. and adding two electrical outlets ton existing electrcital for [2] window units to be added.	1	2,600.00	2,600.00
34	transfer switch	1	760.00	760.00
34	panel and elctrical and all electrical to duplicate power outlets and lighting allowing for the additional recepticals for a/c and transfer switch and feed.	1	2,800.00	2,800.00
	Sales Tax		8.25%	0.00
			Total	\$6,160.00

**J & J OILFIELD ELECTRIC CO., INC.****FILED FOR RECORD****Quote**

(Graham) (940) 549-6115  
 405 EAST WALKER PH. (254) 559-8244  
 BRECKENRIDGE, TEXAS 76424  
 LICENSE # 18770

O'CLOCK M.

Q835

**APR 14 2014**

Account: JACCOU

JANICE ROBINSON, County Clerk  
 JACK COUNTY, TEXAS

BY \_\_\_\_\_ DEPUTY

JACK COUNTY SHERIFF'S OFFICE  
 1432 FM 3344  
 JACKSBORO, TX 76458

LEASE: \*\*ESTIMATE ONLY\*\*

: NORTH RADIO TOWER SERVICE  
 : \$11,000.00

			TERMS	INVOICE DATE
			NET 30	04/09/2014
Qty	Item	Description	Unit Price	Ext Price
1	GED TG3224R	TG3224R 200A 240V 2P FUSIBLE DISCONNECT	N 365.50	365.50
1	GED TC200	2" GE HUB	N 24.211	24.21
1	BPT 1525-DC	2" OFFSET NIPPLE	N 9.90	9.90
2	FRN 200	FRN R 200 AMP BUSS FUSE	N 71.442	142.88
20	GAL 200	2" RIGID CONDUIT	N 6.10	122.00
60	PVC 200	2" PVC CONDUIT	N 0.99	59.40
30	PVC 100	1" PVC CONDUIT	N 0.47	14.10
10	GAL 100	1" RIGID CONDUIT	N 3.35	33.50
5	CAR UA9AJ	2" PVC SWEEP 90°	N 3.25	16.25
3	CAR UA9AF	1" PVC SWEEP 90°	N 1.134	3.40
3	APP LB200A	2" LB W/CVR & GSK-ALUMINUM	N 52.00	156.00
2	APP LB100A	1" ALUMINUM LB W/CVR & GSK	N 16.714	33.43
10	FLX SEL 200	2" L.T. FLEX CONDUIT	N 5.90	59.00
10	FLX SEL 100	1" L.T. FLEX CONDUIT - U/L	N 3.40	34.00
2	TB 5237	2" L.T. FLEX CONN-STRAIGHT	N 37.604	75.21
2	TB 5234	1" L.T. FLEX CONN-STRAIGHT	N 7.727	15.45
10	BLN B22	B22 CHANNEL STRUT - STANDARD 1 5/8"	N 3.10	31.00
6	BLN B2213	2" UNISTRUT STRAP	N 3.20	19.20
4	BLN B2211	1" UNISTRUT CLAMP	N 2.04	8.16
30	VAN PLA	1/4" PLASTIC ANCHORS W/SCREWS	N 0.194	5.82
10	CHC 508743	3/8" X 3" LAG SCREW	N 0.80	8.00
250	COP THHN 3-0	3/0 THHN COPPER WIRE	N 4.80	1,200.00
50	COP THHN-2GRN	#2 COPPER WIRE-GREEN	N 1.95	97.50
250	COP THHN-12BLK	#12 THHN COPPER WIRE-BLACK	N 0.25	62.50
250	COP THHN-10BLK	#10 THHN COPPER WIRE-BLACK	N 0.39	97.50
100	EMT 050	1/2" EMT CONDUIT	N 0.466	46.60
15	BPT 250-DC2	1/2" EMT RT CONNECTOR	N 0.732	10.98
15	BPT 260-DC	1/2" EMT RT COUPLING	N 0.65	9.75
2	LEV 5207	30A LEVITON FLUSH DRYER RECEPT	N 9.847	19.69
2	RAC 810	RACO 30-50AMP INDUS RAISED CVR	N 4.515	9.03
6	RAC 232	RACO 4/S 2 1/8" DEEP 1/2 & 3/4 ko's	N 2.143	12.86
2	RAC 752	4/S FLAT BLANK COVER	N 0.72	1.44
1	RAC 803	RACO 2-TOGGLE RAISED INDUS CVR	N 3.348	3.35
2	LEV 1451-I	SP 15A 120V IVORY SWITCH	N 1.748	3.50
4	GED THQL1120	1/20 GE BREAKER-THICK	N 8.757	35.03
2	GED THQL2130	2/30AMP G.E. BREAKER-THICK	N 19.579	39.16

----- INVOICE DETAIL CONTINUED ON NEXT PAGE -----

## Quote

Q835

Account: JACCOU

PAGE:2

JACK COUNTY SHERIFF'S OFFICE  
1432 FM 3344  
JACKSBORO, TX 76458

LEASE: \*\*ESTIMATE ONLY\*\*  
: NORTH RADIO TOWER SERVICE  
: \$11,000.00

			TERMS	INVOICE DATE
			NET 30	04/09/2014
Qty	Item	Description	Unit Price	Ext Price
1	NIP 200X600	2" x 6" GALVANIZED NIPPLE	N 9.80	9.80
6	BPT 106	2" LOCKNUT	N 0.876	5.26
5	BPT 326	2" PLASTIC BUSHING	N 0.618	3.09
3	BPT 323	1" PLASTIC BUSHING	N 0.348	1.04
2	SIL 001	TUBE W/P SILICONE	N 9.90	19.80
9	GEL 100A90WM	G.E. 90 WATTMISER 130V	N 1.043	9.39
9	LEV 5320-I	IVORY DUPLEX RECEPTACLE	N 1.042	9.38
2	NIP 200X1000	2" X 10" GALVANIZED NIPPLE	N 23.181	46.36
1	NIP 100X10	1" X 10" GALVANIZED NIPPLE	N 5.677	5.68
2	BPT 103	1" LOCKNUT	N 0.452	0.90
3	BLK 6257	5/8" X 6' COPPER CLAD GROUND ROD	N 16.50	49.50
3	BLK G5	G-5 GROUND CLAMP	N 3.05	9.15
30	COP BARE-6	#6 SDBC SOLID WIRE	N 0.75	22.50
30	EMT 075	3/4" EMT CONDUIT	N 0.722	21.66
6	BPT 251-DC2	3/4" EMT RT CONNECTOR	N 0.95	5.70
6	BPT 261-DC	3/4" EMT RT COUPLING	N 0.834	5.00
1	GED TM2020C	G.E. 200AMP LOAD CENTER 40 CIRCUIT	N 183.187	183.19
1	MISC 1	MISC. TAPE, CONNECTORS, FITTINGS, ETC.	N 51.80	51.80
**LABOR ESTIMATE** TAKE DOWN OLD ELECTRICAL SERVICE, INSTALL NEW SERVICE AT POLE, RUN CONDUIT TO BUILDING FROM METER AND GENERATOR, HOOK UP PANEL AND EXISTING LIGHTS AND PLUG, RUN CIRCUITS FOR A/C UNITS, HOOK UP NEW GENERATOR AND TRANSFER SWITCH, HAND DIG DITCH INSIDE FENCE. NOTE: CUSTOMER TO PROVIDE GENERATOR AND TRANSFER SWITCH, CUSTOMER IS ALSO TO CLEAN OUT OLD EQUIPMENT AND REMOVE ELECTRICAL FROM SOUTH WALL.				
40	ELT	ELECTRICAL TECHNICIAN	N 46.50	1,860.00
10	ELTOT	ELECTRICAL TECHNICIAN O.T.	N 69.75	697.50
65	FCE	FIRST CLASS ELECTRICIAN	N 43.10	2,801.50
10	FCEOT	FIRST CLASS ELECTRICIAN O.T.	N 64.65	646.50
50	UNIT215	COMPANY TRUCK & TOOLS	N 22.00	1,100.00
25	UNIT214	COMPANY TRUCK & TOOLS	N 22.00	550.00

TCL#18770 REGULATED BY THE TEXAS DEPT OF LICENSING  
AND REGULATION, P.O.BOX 12157  
AUSTIN, TX 78711, 1-800-803-9202,  
WEBSITE: [www.license.state.tx.us/complaints](http://www.license.state.tx.us/complaints)  
TERMS NET 30 DAYS, PAYABLE IN STEPHENS COUNTY, TX

Total Due

\$11,000.00



# SCHERIGER ELECTRIC, INC.

POST OFFICE BOX 818  
1205 HWY 380 BYPASS  
GRAHAM, TEXAS 76450

OFFICE (940) 549-7880

FAX (940) 549-1415

SCHERIGERELEC@SBCGLOBAL.NET

LICENSE TECL19881

LICENSE TACL8005319C



TRANE

TRANE

FILED FOR RECORD

\_\_\_\_\_ O'CLOCK \_\_\_\_\_ M.

APR 14 2014

JANICE ROBINSON, County Clerk  
JACK COUNTY, TEXAS

BY \_\_\_\_\_ DEPUTY

# BID

INVOICE SUBMITTED TO:

NAME JACK CO SHERRIFF  
RADIO TOWER

WORK PERFORMED AT:

JACK CO SHERRIFF  
RADIO TOWER

DATE: APRIL 7, 2014

TYPE: ELEC

## ELECTRIC FOR RADIO TOWER

### DEMO:

1-200AMP MB DISCONNECT  
1-WIRE 3/0  
1-TLM2020CCU PANEL  
2-240V CIRCUITS FOR A/C'S  
3-CIRCUITS FOR REPEATERS 120V 20AMP  
REFEED EXISTING PLUGS  
REFEED EXISTING LIGHTS  
1-TRANSFER SWITCH 200AMP (WIRING ONLY)  
1-GENERATOR 60KW (WIRING ONLY)  
LABOR 2 MEN

**TOTAL**

**\$2,825.00**

1-60KW GENERATOR QT06024GVSX  
1-AUTO X FEN SWITCH 200AMP RTSX200A3  
1-START UP  
1-CRANE FEE

**TOTAL**

**\$21,600.00**

\*\*ALLOW 4 WEEKS FOR DELIVERY

\*\* PRICE DOES NOT INCLUDE GAS TO GENERATOR OR PROPANE TANK

  
KORY SCHERIGER