

**NOTICE OF MEETING (•) OF THE  
COMMISSIONERS COURT OF JACK COUNTY, TEXAS**

• Assistive Listening Devices Available on Request for Use During Court Session


Notice is hereby given that a Meeting of the above named Commissioners Court will be held on **Monday the 11<sup>th</sup> day of February, 2013 at 10:00 o'clock a.m.**, in the County Courthouse, Jacksboro, Texas, at which time the following subjects\* will be discussed and appropriate action taken, to-wit:

These subjects may or may not be discussed in the order shown. All items listed below as part of the called "Consent Agenda Items" require no deliberation by the Court. Each Court member has the prerogative of removing an item from this agenda so that it may be considered separately.

1. PUBLIC FORUM;
2. PAYMENT OF CLAIMS;
3. CONSENT AGENDA ITEMS:
  - (a) Approval of Minutes of Meetings of January 28, 2013;
  - (b) Approval of use of parking on west side of courthouse by the Jacksboro Parish for sausage wrap sale as fundraiser to sponsor individuals for mission trip to Ecuador ;
  - (c) Approval of Road Crossing Application by Targa Midstream Services, LLC on Sand Flat Road, Precinct 3;
  - (d) Approval of Road Crossing Applications by Targa Midstream Services, LLC on Salt Creek Road, Precinct 3;
4. TIMED AGENDA: 10:00
  - (a) Review of Jacksboro Chamber of Commerce's Digital Sign Guidelines, Policies, and Procedures and update by Chamber Representative on project and choice of materials for marquee base – Brad Burnett of Jacksboro Chamber of Commerce;
5. Discussion of Commissioner Precinct Operations;
6. Update on Courthouse Repair Project 2011 details;
7. Update on Courthouse Interior Repair Project 2012;
8. Discussion of steps, measures, and plan of restoration/renovation of Courthouse lawn, sprinkler system, and landscaping;
9. Update by County Judge on the 5-year full load safety test and maintenance agreement for the Courthouse Elevators;
10. Discussion of listing of surplus property for sale through Renee Bates Auctioneers;
11. Discussion of donation of item as door prize for the West Texas Annual Commissioners and County Judges Conference in April 2013;
12. Review and approval of 2013 Rotation Wrecker vendors for Sheriff's Department - Sheriff Mayo;
13. Review and approval of 2013 Pre-Approved Bail Bondsman list for Jack County Jail – Sheriff Mayo;
14. File 2012 Annual Racial Profiling report with Commissioners Court, pursuant to Art. 2.132(a)(7)(B) Code of Criminal Procedure – Sheriff Mayo;
15. Update on issuance of substitution Certificates of Obligation regarding construction of Law Enforcement Center in lieu of previous instruments issued – County Judge;
16. Review of Loss Run Report from Texas Association of Counties Risk Pool and designation of County Loss Control Officer;
17. FUTURE AGENDA ITEMS; AND;
18. ADJOURNMENT.

Dated this the 7th day of February, 2013

Commissioners Court of Jack County, Texas

  
\_\_\_\_\_  
Mitchell G. Davenport, Judge of Commissioners Court

**FILED FOR RECORD**

\_\_\_\_\_ O'CLOCK \_\_\_\_\_ M.


**FEB 07 2013**

**JANICE ROBINSON, County Clerk  
JACK COUNTY, TEXAS**


BY \_\_\_\_\_ DEPUTY

I, the undersigned County Clerk, do hereby certify that the above Notice of Meeting of the above named Commissioners Court, is a true and correct copy of said Notice, and that I posted a true and correct copy of said Notice on the bulletin board at the Courthouse door of Jack County, Texas, at a place readily accessible to the general public at all times on the 7th day of February, 2013, and said Notice remained so posted continuously for at least 72 hours preceding the scheduled time of said Meeting.

Dated this the 7th day of February, 2013



Janice Robinson, County Clerk of Jack County, Texas



## MINUTES

On this the 11<sup>th</sup> day of February, 2013 the Commissioners Court of Jack County, Texas met in Regular session at 10:05 a.m. with the following elected officials present:

Fearl F. Smith, Commissioner Pct. 1  
James L Brock, Commissioner Pct. 2  
James L. Cozart, Commissioner Pct. 3  
Terry Ward, Commissioner Pct. 4  
Mitchell G. Davenport, County Judge

**FILED FOR RECORD**  
\_\_\_\_\_ O'CLOCK \_\_\_\_\_ M.  
**FEB 25 2013**  
JANICE ROBINSON, County Clerk  
JACK COUNTY, TEXAS  
BY \_\_\_\_\_ DEPUTY

### PUBLIC FORUM

DPS Trooper Terry Lockridge introduced the newest Jack County Trooper Brandon Chaney to the Commissioners Court.

Commissioner Smith turned in Certificates of Course Completion for training in the Public Information Act and the Open Meetings Act.

Judge Davenport read a letter from the Gladys Johnson Ritchie Public Library thanking Jack County for its annual donation and support of the library.

### PAYMENT OF ACCOUNTS AND CLAIMS

All accounts and claims were submitted to the Court for approval. Those submitted were approved and entered into the computer of the County Treasurer. Judge Davenport made a motion to pay all bills. Commissioner Cozart seconded and the motion carried unanimously.

### CONSENT AGENDA ITEMS

Commissioner Ward made a motion to approve the Consent Agenda Items, Commissioner Cozart seconded and the motion carried unanimously. The items approved were:

- (a) Approval of Minutes of Meetings of January 28, 2013;
- (b) Approval of use of parking on west side of Courthouse by the Jacksboro Parish for sausage wrap sale as fundraiser to sponsor individuals for mission trip to Ecuador;
- (c) Approval of Road Crossing Application by Targa Midstream Services, LLC on Sand Flat Road, Precinct 3;
- (d) Approval of Road Crossing Application by Targa Midstream Services, LLC on Salt Creek Road, Precinct 3.

### TIMED AGENDA

Brad Burnett and Brenda Tarpley, representing the Jacksboro Chamber of Commerce, gave a presentation to the Court. Commissioner Cozart made a motion to approve the following items, Commissioner Ward seconded, and the motions carried unanimously. The items approved were:

Brad Burnett made a presentation outlining the Jacksboro Chamber of Commerce's Digital Sign Guidelines, Policies, and Procedures for approval by the County.

Sample materials for the marquee base were displayed with the Court selecting the Austin Stone.

### PRECINCT OPERATIONS

Commissioner Cozart met with Gamesa Representative, Bill Allen to address the road / bridge repair agreement between Gamesa and Jack County.

Commissioner Brock has patched some holes on Henderson Ranch Road as a temporary fix where it was black topped.

Basic Energy contacted Commissioner Cozart with concerns about a 12' wide bridge and their trucks crossing safely.

### COURTHOUSE REPAIR PROJECT 2011

Commissioner Ward met with Jeff Cummings and Paul Fahrenbruch concerning the roof inspection. Commissioner Ward's concern with the warranty is that if we were to have a leak we cannot take any immediate action to correct the situation without making the warranty invalid. He would like to see a change in the wording to allow the County to prevent further damage until the company can come from out of town to resolve the issue.

### COURTHOUSE INTERIOR REPAIR PROJECT 2012

Work continues on repairs to the County Attorney and Extension offices. Carpet is scheduled to be installed on Tuesday, February 19, 2013.

COURTHOUSE LAWN, SPRINKLER SYSTEM AND LANDSCAPING  
Commissioner Ward will discuss with McAllister's Landscaping, mowing options for the Courthouse lawn and confirm that the frost free sensor was installed.

COURTHOUSE ELEVATORS

Judge Davenport has requested quotes from other vendors with regards to the execution of the 5 (five) year full load safety test and maintenance agreement currently proposed by Otis Elevator Company. He hopes to have an update by the next Commissioners Court meeting.

RENEE BATES AUCTIONEERS

Commissioners do not have any items for the surplus property sale through Renee Bates Auctioneers at this time.

WEST TEXAS ANNUAL CONFERENCE

There was discussion about the donation of an item as a door prize for the West Texas Annual Commissioners and County Judges Conference in April 2013. No action was taken.

2013 ROTATION WRECKER VENDORS

Commissioners reviewed and approved the 2013 Rotation Wrecker Vendors for the Sheriff's Department. Commissioner Cozart made a motion to approve this list. Commissioner Brock seconded and the motion carried unanimously.

2013 PRE-APPROVED BAIL BONDSMAN

Commissioners reviewed and approved the 2013 Pre-Approved Bail Bondsman list for the Jack County Jail. Commissioner Cozart made a motion to approve this list. Commissioner Brock seconded and the motion carried unanimously.

2012 ANNUAL RACIAL PROFILING REPORT

Deputy Melissa Wade gave an overview of the 2012 Annual Racial Profiling report for the Sheriff's Department, pursuant to Art. 2.132(a)(7)(B) Code of Criminal Procedure. Commissioner Ward made a motion to approve the report. Commissioner Cozart seconded and the motion carried unanimously.

CERTIFICATES OF OBLIGATION – LEC

Judge Davenport gave an update on issuance of substitution Certificates of Obligation regarding construction of the Law Enforcement Center in lieu of previous instruments issued. He advised that this will benefit the County by saving a substantial amount of interest if rates do not change dramatically in the next few weeks.

LOSS RUN REPORT – TAC RISK POOL

Judge Davenport gave an update on the Loss Run Report from the Texas Association of Counties Risk Pool and requested the Court designate a County Loss Control Officer. Commissioner Cozart made a motion to appoint Kim Gibby as the Loss Control Officer. Commissioner Ward seconded and the motion carried unanimously.

ADJOURN

There being no further business motion was made by Commissioner Cozart to adjourn and seconded by Commissioner Brock. The motion carried unanimously.

  
\_\_\_\_\_  
Pearl F. Smith, Commissioner Pct. #1

  
\_\_\_\_\_  
James Brock, Commissioner Pct. #2

  
\_\_\_\_\_  
James L. Cozart, Commissioner Pct. #3

  
\_\_\_\_\_  
Terry Ward, Commissioner Pct. #4

  
\_\_\_\_\_  
Mitchell G. Davenport, County Judge

ATTEST:

  
\_\_\_\_\_  
Janice Robinson, County Clerk



# CERTIFICATE *of* COURSE COMPLETION

FILED FOR RECORD  
\_\_\_\_\_ O'CLOCK \_\_\_\_\_ M.

## Open Meetings Act


FEB 11 2013

JANICE ROBINSON, County Clerk  
JACK COUNTY, TEXAS

BY \_\_\_\_\_ DEPUTY

I, **Fearl Smith**, certify that I have  
completed a course of training on the Texas Open Meetings Act that satisfies the  
legal requirements of Government Code, Section 551.005.

Certificate is issued effective this 4th day of February, 2013.



**ATTORNEY GENERAL OF TEXAS**  
GREG ABBOTT

*NOTICE TO CERTIFICATE HOLDER: You are responsible for the safekeeping of this document as evidence that you have completed this open government training course. The Office of the Attorney General does not maintain a record of course completion for you and is unable to issue duplicate certificates. Government Code Section 551.005(c) requires the governmental body with which you serve to maintain this Certificate of Course Completion and make it available for public inspection.*

Certificate No.: 13-165699M

# CERTIFICATE *of* COURSE COMPLETION

FILED FOR RECORD  
\_\_\_\_\_ O'CLOCK \_\_\_\_\_ M.


## Public Information Act

FEB 11 2013

JANICE ROBINSON, County Clerk  
JACK COUNTY, TEXAS  
BY \_\_\_\_\_ DEPUTY

I, **Fearl Smith**, certify that I have completed a course of training on the Texas Public Information Act that satisfies the legal requirements of Government Code, Section 552.012.

Certificate is issued effective this 4th day of February, 2013.



ATTORNEY GENERAL OF TEXAS  
GREG ABBOTT

*NOTICE TO CERTIFICATE HOLDER: You are responsible for the safekeeping of this document as evidence that you have completed this open government training course. The Office of the Attorney General does not maintain a record of course completion for you and is unable to issue duplicate certificates. Government Code Section 552.012(e) requires the governmental body with which you serve to maintain this Certificate of Course Completion and make it available for public inspection.*

Certificate No.: 13-165703P

**BONDING COMPANY****DATE RECEIVED**

A TO Z BAIL BONDS	1/11/2013
A-AA BAIL BONDS	1/25/2013
ALL BAIL BONDS	1/29/2013
BLACKJACK BAIL BONDS	1/7/2013
BUDDY'S BAIL BOND	1/17/2013
CENTRAL BAIL BONDS II	1/25/2013
FUDGIE'S BAIL BONDS	12/12/2012
HOPPYS BONDING	12/12/2012
JACK COUNTY BAIL BONDS	1/7/2013
SPEEDY BAIL BONDS	12/6/2012
SPILLER BONDING COMPANY	1/8/2013

**TOWING WRECKER SERVICE****DATE RECEIVED**

CHICO AUTO PARTS & SERVICE	1/2/2013
FLORANCE PAINT & BODY	1/2/2013
RICK'S AUTO REPAIR & TOWING	12/21/2012

Presented to Jack County Commissioners Court for approval on  
the 11th day of February, 2013.

Approved by said court on this date by



Judge Mitchell Davenport

**FILED FOR RECORD**

\_\_\_\_\_ O'CLOCK \_\_\_\_\_ M.

**FEB 11 2013**

JANICE ROBINSON, County Clerk  
JACK COUNTY, TEXAS

BY \_\_\_\_\_ DEPUTY



**Jack County Sheriff's Office**  
**1432 FM 3344**  
**Jacksboro, Texas 76458**  
**Ph: 940-567-2161**  
**Fax: 940-567-2144**  
**Sheriff Melvin Mayo**  
**www.jackcountylec.com**



---

## 2012 Annual Racial Profiling Report

This report submitted to the Commissioners Court of Jack County this the 11<sup>th</sup> day of February, 2013.

The Jack County Sheriff's Office conducted 406 traffic stops from 01/01/2012 to 12/31/2012, issuing a total of 160 citations and 246 written warnings.

The percentages of traffic stops by race are as follows:

White = 91.13 % of traffic stops.

Black = 3.45 % of traffic stops.

Hispanic = 2.71 % of traffic stops.

Asian = 0.49 % of traffic stops.

Other Race = 2.22 % of traffic stops.

**FILED FOR RECORD**

\_\_\_\_\_ O'CLOCK \_\_\_\_\_ M.

**FEB 11 2013**

JANICE ROBINSON, County Clerk  
JACK COUNTY, TEXAS

BY \_\_\_\_\_ DEPUTY

There were a total of 28 vehicles searched in conjunction to the traffic stops.

There have been no reports or complaints filed against any member of the Jack County Sheriff's Office regarding the use of Racial Profiling in this 2012 reporting period.

Respectfully submitted: Chief Deputy Melissa Wade



**Citation Violations - By Officer**  
**Warning Date: 01/01/2012 - 12/31/2012**

<i>Officer</i>	<i>Citation Violation</i>	<i>Warning Violation</i>	<i>Male</i>	<i>Female</i>	<i>Unk</i>	<i>White</i>	<i>Black</i>	<i>Indian</i>	<i>Asian</i>	<i>Unk</i>	<i>Hisp</i>	<i>NonHisp</i>
FRANCIS,MICHAEL	0	38	25	13	0	35	3	0	0	0	0	38
HANNAH,ELDON	0	9	8	1	0	8	1	0	0	0	0	9
MAYO,MELVIN	0	8	7	1	0	7	1	0	0	0	2	6
MORAN,KENNY	0	128	104	21	3	123	2	0	0	3	3	125
NEAL,MARSHALL	0	17	14	3	0	17	0	0	0	0	0	17
REGER,CHRIS	0	29	21	7	1	26	1	0	0	2	1	28
SPURLOCK,THOMAS	0	13	6	7	0	13	0	0	0	0	0	13
WIGINGTON,MELISSA	0	4	3	1	0	3	1	0	0	0	0	4
TOTAL	0	246	188	54	4	232	9	0	0	5	6	240
	Total=	246	Total=	246		Total=	246				Total=	246

**Citation Violations - By Officer**  
**Violation Date: 01/01/2012 - 12/31/2012**

<i>Officer</i>	<i>Citation Violation</i>	<i>Warning Violation</i>	<i>Male</i>	<i>Female</i>	<i>Unk</i>	<i>White</i>	<i>Black</i>	<i>Indian</i>	<i>Asian</i>	<i>Unk</i>	<i>Hisp</i>	<i>NonHisp</i>
FRANCIS,MICHAEL	35	0	23	12	0	33	1	0	1	0	1	34
HANNAH,ELDON	26	0	22	3	1	24	0	0	0	2	0	26
MAYO,MELVIN	2	0	2	0	0	2	0	0	0	0	0	2
MORAN,KENNY	34	0	26	8	0	31	1	0	1	1	2	32
NEAL,MARSHALL	10	0	6	3	1	9	0	0	0	1	0	10
REGER,CHRIS	30	0	23	7	0	27	3	0	0	0	1	29
SPURLOCK,THOMAS	14	0	9	4	1	14	0	0	0	0	1	13
WADE,MELISSA	5	0	4	1	0	5	0	0	0	0	0	5
WIGINGTON,MELISSA	4	0	4	0	0	4	0	0	0	0	0	4
TOTAL	160	0	119	38	3	149	5	0	2	4	5	155
	Total=	160	Total=	160		Total=	160				Total=	160

## **TIER 1 - PARTIAL EXEMPTION RACIAL PROFILING REPORT**

**Agency Name:** JACK CO. SHERIFF'S OFFICE  
**Reporting Date:** 01/29/2013  
**TCLEOSE Agency Number:** 237100  
**Chief Administrator:** MELVIN MAYO  
**Agency Contact Information:** Mailing Address:  
JACK CO. SHERIFF'S OFFICE  
1432 F.M. 3344  
Jacksboro, TX 76458

This Agency claims partial racial profiling report exemption because:

Our vehicles that conduct motor vehicle stops are equipped with video and audio equipment and we maintain videos for 90 days.

Certification to This Report 2.132 (Tier 1) – Partial Exemption

Article 2.132(b) CCP Law Enforcement Policy on Racial Profiling

JACK CO. SHERIFF'S OFFICE has adopted a detailed written policy on racial profiling. Our policy:

- (1) clearly defines acts constituting racial profiling;
- (2) strictly prohibits peace officers employed by the JACK CO. SHERIFF'S OFFICE from engaging in racial profiling;
- (3) implements a process by which an individual may file a complaint with the JACK CO. SHERIFF'S OFFICE if the individual believes that a peace officer employed by the JACK CO. SHERIFF'S OFFICE has engaged in racial profiling with respect to the individual;
- (4) provides public education relating to the agency's complaint process;
- (5) requires appropriate corrective action to be taken against a peace officer employed by the JACK CO. SHERIFF'S OFFICE who, after an investigation, is shown to have engaged in racial profiling in violation of the JACK CO. SHERIFF'S OFFICE's policy adopted under this article;
- (6) require collection of information relating to motor vehicle stops in which a citation is issued and to arrests made as a result of those stops, including information relating to:
  - (A) the race or ethnicity of the individual detained;
  - (B) whether a search was conducted and, if so, whether the individual detained consented to the search; and
  - (C) whether the peace officer knew the race or ethnicity of the individual detained before detaining that individual; and

(7) require the chief administrator of the agency, regardless of whether the administrator is elected, employed, or appointed, to submit an annual report of the information collected under Subdivision (6) to:

(A) the Commission on Law Enforcement Officer Standards and Education; and

(B) the governing body of each county or municipality served by the agency, if the agency is an agency of a county, municipality, or other political subdivision of the state.

**I certify these policies are in effect.**

Executed by: MELVIN MAYO

Chief Administrator

JACK CO. SHERIFF'S OFFICE

Date: 01/29/2013

**JACK CO. SHERIFF'S OFFICE Motor Vehicle Racial Profiling  
Information**

**Number of motor vehicle stops:**

- 1. 0 citation only
- 2. 0 arrest only
- 3. 406 both
- 4. 406 Total (4, 11, 14 and 17 must be equal)

**Race or Ethnicity:**

- 5. 14 African
- 6. 2 Asian
- 7. 379 Caucasian
- 8. 11 Hispanic
- 9. 0 Middle Eastern
- 10. 0 Native American
- 11. 406 Total (lines 4, 11, 14 and 17 must be equal)

**Race or Ethnicity known prior to stop?**

- 12. 30 Yes
- 13. 376 No
- 14. 406 Total (lines 4, 11, 14 and 17 must be equal)

**Search conducted?**

- 15. 28 Yes
- 16. 378 No
- 17. 406 Total (lines 4, 11, 14 and 17 must be equal)

**Was search consented?**

- 18. 9 Yes
- 19. 19 No
- 20. 28 Total (must equal line 15)

**Racial Profiling**  
**01/01/2012 - 12/31/2012**

<p><u>White</u></p> <p>Reason for Stop</p> <p>Traf/Veh Code Viol      333</p> <p>Criminal Code Viol:      10</p> <p>Other Viol:                    1</p> <p>Disposition of Stop</p> <p>Custodial Arrest:            1</p> <p>Ticket / Citation:            106</p> <p>Verbal Warning:              7</p> <p>Written Warning:            227</p> <p>Defect Card:                  0</p> <p>No Action:                      0</p> <p>Searches</p> <p>No Search:                      318</p> <p>Search Conducted:          27</p> <p>Consent:                        8</p> <p>TOTAL White Stops:          345</p>	<p><u>Black</u></p> <p>Reason for Stop</p> <p>Traf/Veh Code Viol      12</p> <p>Criminal Code Viol:      0</p> <p>Other Viol:                    0</p> <p>Disposition of Stop</p> <p>Custodial Arrest:            0</p> <p>Ticket / Citation:            5</p> <p>Verbal Warning:              0</p> <p>Written Warning:            7</p> <p>Defect Card:                  0</p> <p>No Action:                      0</p> <p>Searches</p> <p>No Search:                      12</p> <p>Search Conducted:          0</p> <p>Consent:                        0</p> <p>TOTAL Black Stops:          12</p>
<p><u>Native American - Alaskan Native</u></p> <p>Reason for Stop</p> <p>Traf/Veh Code Viol      0</p> <p>Criminal Code Viol:      0</p> <p>Other Viol:                    0</p> <p>Disposition of Stop</p> <p>Custodial Arrest:            0</p> <p>Ticket / Citation:            0</p> <p>Verbal Warning:              0</p> <p>Written Warning:            0</p> <p>Defect Card:                  0</p> <p>No Action:                      0</p> <p>Searches</p> <p>No Search:                      0</p> <p>Search Conducted:          0</p> <p>Consent:                        0</p> <p>TOTAL Nat Am Stops:          0</p>	<p><u>Asian / Pacific Islander</u></p> <p>Reason for Stop</p> <p>Traf/Veh Code Viol      1</p> <p>Criminal Code Viol:      0</p> <p>Other Viol:                    0</p> <p>Disposition of Stop</p> <p>Custodial Arrest:            0</p> <p>Ticket / Citation:            1</p> <p>Verbal Warning:              0</p> <p>Written Warning:            0</p> <p>Defect Card:                  0</p> <p>No Action:                      0</p> <p>Searches</p> <p>No Search:                      1</p> <p>Search Conducted:          0</p> <p>Consent:                        0</p> <p>TOTAL Asian/PI Stops:        1</p>

Other Race

Reason for Stop

Traf/Veh Code Viol	11
Criminal Code Viol:	0
Other Viol:	0

Disposition of Stop

Custodial Arrest:	0
Ticket / Citation:	4
Verbal Warning:	0
Written Warning:	7
Defect Card:	0
No Action:	0

Searches

No Search:	10
Search Conducted:	1
Consent:	1

TOTAL Other Race Stops:	11
-------------------------	----

**Racial Profiling**  
**01/01/2012 - 12/31/2012**

	Reason for Stop			Disposition of Stop						Search Conducted		
	Traf/Veh Viol	Criminal Viol	Other Viol	Arrest	Ticket / Citation	Verbal Warning	Written Warning	Defect Card	No Action	Yes	No	Consent
White	356	10	1	1	117	7	239	0	0	29	339	10
Black	13	0	0	0	5	0	8	0	0	0	13	0
Indian	0	0	0	0	0	0	0	0	0	0	0	0
Asian	2	0	0	0	2	0	0	0	0	0	2	0
Other	14	0	0	0	6	0	9	0	0	1	14	1



**Racial Profiling**  
**01/01/2012 - 12/31/2012**

<u>White</u>		<u>Black</u>	
Reason for Stop		Reason for Stop	
Traf/Veh Code Viol:	333	Traf/Veh Code Viol:	12
Criminal Code Viol:	10	Criminal Code Viol:	0
Other Viol:	1	Other Viol:	0
Disposition of Stop		Disposition of Stop	
Custodial Arrest:	1	Custodial Arrest:	0
Ticket / Citation:	106	Ticket / Citation:	5
Verbal Warning:	7	Verbal Warning:	0
Written Warning:	227	Written Warning:	7
Defect Card:	0	Defect Card:	0
No Action:	0	No Action:	0
Searches		Searches	
No Search:	318	No Search:	12
Search Conducted:	27	Search Conducted:	0
Consent:	8	Consent:	0
Inventory Search:	3	Inventory Search:	0
Warrant Search:	0	Warrant Search:	0
Frisk:	0	Frisk:	0
Arrest From Incident:	3	Arrest From Incident:	0
Contraband Found		Contraband Found	
Yes	13	Yes	0
No	73	No	2
N/A	259	N/A	10
Race/Ethnicity Known Prior to Stop		Race/Ethnicity Known Prior to Stop	
Yes	29	Yes	1
No	285	No	11
N/A	31	N/A	0
TOTAL White Stops:	345	TOTAL Black Stops:	12

Native American - Alaskan Native

Reason for Stop

Traf/Veh Code Viol: 0  
Criminal Code Viol: 0  
Other Viol: 0

Disposition of Stop

Custodial Arrest: 0  
Ticket / Citation: 0  
Verbal Warning: 0  
Written Warning: 0  
Defect Card: 0  
No Action: 0

Searches

No Search: 0  
Search Conducted: 0  
Consent: 0  
Inventory Search: 0  
Warrant Search: 0  
Frisk: 0  
Arrest From Incident: 0

Contraband Found

Yes 0  
No 0  
N/A 0

Race/Ethnicity Known Prior to Stop

Yes 0  
No 0  
N/A 0

TOTAL Nat Am Stops: 0

Asian / Pacific Islander

Reason for Stop

Traf/Veh Code Viol: 1  
Criminal Code Viol: 0  
Other Viol: 0

Disposition of Stop

Custodial Arrest: 0  
Ticket / Citation: 1  
Verbal Warning: 0  
Written Warning: 0  
Defect Card: 0  
No Action: 0

Searches

No Search: 1  
Search Conducted: 0  
Consent: 0  
Inventory Search: 0  
Warrant Search: 0  
Frisk: 0  
Arrest From Incident: 0

Contraband Found

Yes 0  
No 0  
N/A 1

Race/Ethnicity Known Prior to Stop

Yes 0  
No 1  
N/A 0

TOTAL Asian/PI Stops: 1

Other Race

Reason for Stop

Traf/Veh Code Viol:	11
Criminal Code Viol:	0
Other Viol:	0

Disposition of Stop

Custodial Arrest:	0
Ticket / Citation:	4
Verbal Warning:	0
Written Warning:	7
Defect Card:	0
No Action:	0

Searches

No Search:	10
Search Conducted:	1
Consent:	1
Inventory Search:	0
Warrant Search:	0
Frisk:	0
Arrest From Incident:	0

Contraband Found

Yes	0
No	2
N/A	9

Race/Ethnicity Known Prior to Stop

Yes	0
No	8
N/A	3

TOTAL Other Race Stops: 11

**Racial Profiling**  
**01/01/2012 - 12/31/2012**

	Reason for Stop			Disposition of Stop						Search Conducted						Contraband Found			Race/Ethnicity Known Prior to Stop			
	Traf/Veh Viol	Criminal Viol	Other Viol	Arrest	Ticket / Citation	Verbal Warning	Written Warning	Defect Card	No Action	Yes	No	Consent Search	Inventory Search	Warrant Search	Frisk	Arrest from Incident	N/A	Yes	No	N/A	Yes	No
White	333	10	1	1	106	7	227	0	0	27	318	8	3	0	0	3	259	13	73	31	29	285
Black	12	0	0	0	5	0	7	0	0	0	12	0	0	0	0	0	10	0	2	0	1	11
Indian	0	0	0	0	0	0	0	0	0	0	0	0	0	0	0	0	0	0	0	0	0	0
Asian	1	0	0	0	1	0	0	0	0	0	1	0	0	0	0	0	1	0	0	0	0	1
Other	11	0	0	0	4	0	7	0	0	1	10	1	0	0	0	0	9	0	2	3	0	8

APPLICATION FOR PERMIT AND RIGHT-OF-WAY  
TO CONSTRUCT PIPELINE OR UTILITY

THE STATE OF TEXAS  
COUNTY OF JACK

NOW COMES - Targa Midstream Services LLC, hereinafter called Company, and respectfully makes this application to the Commissioners Court of Jack County, Texas, to grant unto Company a permit and Right-of-Way to lay a pipeline or place a utility across and under the public roads of the County of Jack, State of Texas, conditioned as follows:

FILED FOR RECORD  
FEB 11 2013  
O'CLOCK  
M.  
NICE ROBINSON, County Clerk  
BY JACK COUNTY, TEXAS  
DEPUTY

1. That said Company, in consideration for the grant by said County, does hereby agree that said pipeline/utility of the following description, crossing a county road in Precinct - 3, Jack County, Texas, at a point hereinafter indicated, will be constructed in such a manner that the construction of same will not interfere with public travel, and that no construction will begin until the Commissioner of said precinct, his agents, or employee approves said location by an on-site inspection.

DESCRIPTION AND LOCATION (Map must be attached):

Salt Creek Rd. Crossing - C. McAnear Survey  
A-~~858~~ & T.S. Thurman Survey, A-858,  
Jack Co., Tx.

2. That such pipeline/utility shall be encased, so buried, covered, constructed and maintained as not to interfere with the use and occupancy of such roads by the public or the County. That a pipeline shall be buried to the depth of three (3) feet below the surface of the borrow ditch and that the road will be restored at the time of construction to its original condition.

3. That in the event it becomes necessary to build a Farm-to-Market Road or other road across such roads, it will become the duty of said Company to adjust its pipeline with such construction without compensation from the County.

4. If said crossing is accomplished by crossing the traveled portion of said road, then the Company agrees it shall, that at its expense, bore under the road as its means of crossing and not cut or trench said road for a crossing.

5. Company shall fill and level ditches using appropriate fill material or gravel so as to return the road and/or borrow ditch in same condition as before construction so far as possible. Company shall remove any large rocks unearthed at construction at its expense.

6. That Company shall pay unto the Treasurer of Jack County, Texas the sum of \$500.00 at the time of application. In the event that the permit is not granted, the application fee will be returned.

7. That said Right-of-Way may be assigned by Company without further grant or procedure.

8. In the event that the Company abandons its line, the Company shall remove its line from the roadway and this grant is vacated.

DATED THIS 25 day of January, 2013.

Recommended by:

APPLICANT: Larga Resources

Phone No. 940-282-9053

James L. Board  
COMMISSIONER:  
PRECINCT # - 3

By: Lytanya Barnett

APPROVED: Michael A. Deary  
County Judge of Jack County, Texas

**NOTES:**

1. BASIS OF BEARING IS TEXAS STATE PLANE COORDINATE SYSTEM, ZONE 4202, NAD 83.
2. SURVEYOR HAS MADE NO INVESTIGATION OR INDEPENDENT SEARCH FOR EASEMENTS, ENCUMBRANCES, OR ANY OTHER FACTS THAT AN ACCURATE AND CURRENT TITLE SEARCH MAY DISCLOSE.
3. NOT ALL IMPROVEMENTS ARE SHOWN.
4. PIPELINES SHOWN HEREON WERE LOCATED WITH ELECTRONIC MAGNETIC LOCATORS AND SHOULD BE FURTHER VERIFIED WITH DIGESS PRIOR TO CONSTRUCTION.

**C. McANEAR SURVEY**  
Abstract No. 2402

W. E. RUTH  
VOL. 79 PG. 587  
D.R.J.C.T.  
CALLED 4 ACRES

SALT CREEK ROAD  
(GRAVEL)

**T. S. THURMAN SURVEY**  
Abstract No. 858

NELLIE B. BRYSON,  
TRUSTEE FOR HENRIETTA BRYSON  
VOL. 326 PG. 5  
D.R.J.C.T.  
CALLED 1124.15 ACRES

LAT: 33.11972  
LON: -98.26801

89°

PROPOSED PIPELINE  
S 74°17' E 69'  
PROPOSED PIPELINE

PROPOSED PIPELINE

ABOVE GROUND PIPELINE

BARBED WIRE FENCE

TOE OF DITCH

EDGE OF GRAVEL

APPROXIMATE SURVEY LINE

EDGE OF GRAVEL

TOE OF DITCH

BARBED WIRE FENCE

ABOVE GROUND PIPELINE




**PLAN**  
SCALE 1"=20'

**NOTES:**

IT IS CONTRACTOR'S RESPONSIBILITY TO CONTACT DIG-TESS AND OTHER APPROPRIATE UTILITY AGENCIES FOR LOCATIONS OF UNDERGROUND UTILITIES. THOSE SHOWN HEREON ARE APPROXIMATE LOCATIONS.

**PROFILE**

SCALE: HOR. 1" = 20'  
VERT: 1" = 10'



PROFILE SHOWING PROPOSED TARGA PIPELINE CROSSING SALT CREEK ROAD

(LAT: 33.11972, LON: -98.26801 NAD83 DATUM)

APPROXIMATELY 1.0 MILE SOUTH OF ITS INTERSECTION WITH DARK CORNER ROAD

IN THE C. McANEAR SURVEY, ABSTRACT NO. 2402 & IN THE T. S. THURMAN SURVEY, ABSTRACT NO. 858 IN JACK COUNTY, TEXAS

**TARGA MIDSTREAM SERVICES, LLC**

**SALT CREEK ROAD PROFILE**  
W. E. RUTH MM PIPELINE  
PROJECT NO. 52018

C. McANEAR SURVEY, A-2402 &  
T. S. THURMAN SURVEY, A-858  
JACK COUNTY, TEXAS

**TOTAL LENGTH: 69' OR 4.2 RODS**

JOB: W. E. RUTH MM PIPELINE

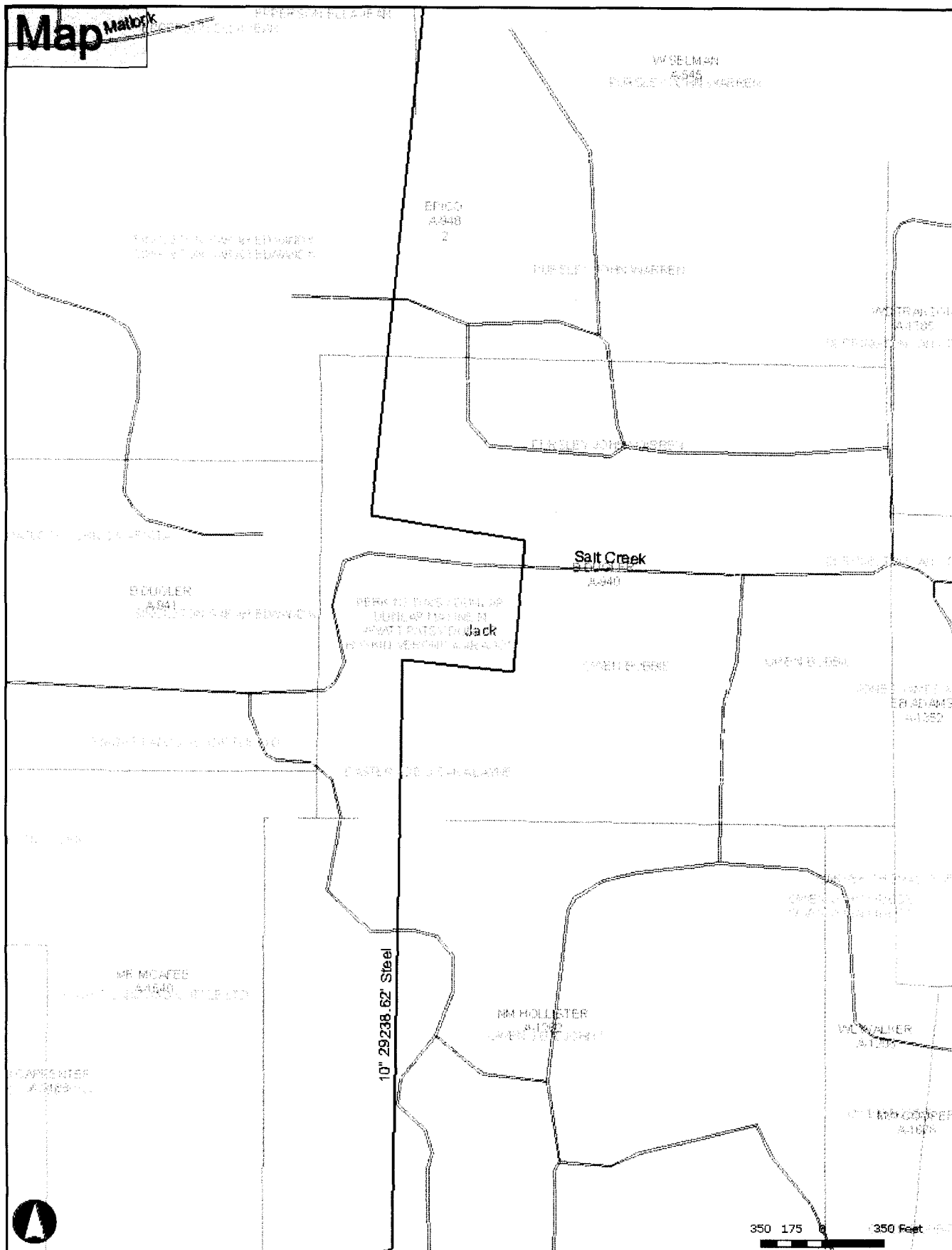
DRAWN BY: CEC

DATE: 01/24/2012

**Crossway Surveying**  
INC

SPECIALIZING IN OIL & GAS SURVEYING

6421 CAMP BOWIE BLVD. SUITE 418  
FORT WORTH, TEXAS 76116  
(817) 550-8026





APPLICATION FOR PERMIT AND RIGHT-OF-WAY  
TO CONSTRUCT PIPELINE OR UTILITY

FILED FOR RECORD  
O'CLOCK \_\_\_\_\_ M.  
FEB 11 2013

WANCE ROBINSON, County Clerk  
JACK COUNTY, TEXAS  
DEPUTY

THE STATE OF TEXAS  
COUNTY OF JACK

NOW COMES - Targa Midstream Services LLC, hereinafter called Company, and respectfully makes this application to the Commissioners Court of Jack County, Texas, to grant unto Company a permit and Right-of-Way to lay a pipeline or place a utility across and under the public roads of the County of Jack, State of Texas, conditioned as follows:

1. That said Company, in consideration for the grant by said County, does hereby agree that said pipeline/utility of the following description, crossing a county road in Precinct - 3, Jack County, Texas, at a point hereinafter indicated, will be constructed in such a manner that the construction of same will not interfere with public travel, and that no construction will begin until the Commissioner of said precinct, his agents, or employee approves said location by an on-site inspection.

DESCRIPTION AND LOCATION (Map must be attached):

Salt Creek Road Crossing - B. Dagler Survey  
A-RHO, Jack Co., Tx.

2. That such pipeline/utility shall be encased, so buried, covered, constructed and maintained as not to interfere with the use and occupancy of such roads by the public or the County. That a pipeline shall be buried to the depth of three (3) feet below the surface of the borrow ditch and that the road will be restored at the time of construction to its original condition.

3. That in the event it becomes necessary to build a Farm-to-Market Road or other road across such roads, it will become the duty of said Company to adjust its pipeline with such construction without compensation from the County.

4. If said crossing is accomplished by crossing the traveled portion of said road, then the Company agrees it shall, that at its expense, bore under the road as its means of crossing and not cut or trench said road for a crossing.

5. Company shall fill and level ditches using appropriate fill material or gravel so as to return the road and/or borrow ditch in same condition as before construction so far as possible. Company shall remove any large rocks unearthed at construction at its expense.

6. That Company shall pay unto the Treasurer of Jack County, Texas the sum of \$500.00 at the time of application. In the event that the permit is not granted, the application fee will be returned.

7. That said Right-of-Way may be assigned by Company without further grant or procedure.

8. In the event that the Company abandons its line, the Company shall remove its line from the roadway and this grant is vacated.

DATED THIS 25 day of January, 2013.

Recommended by:

APPLICANT: Jurga Rnowas

Phone No. 940-282-9053

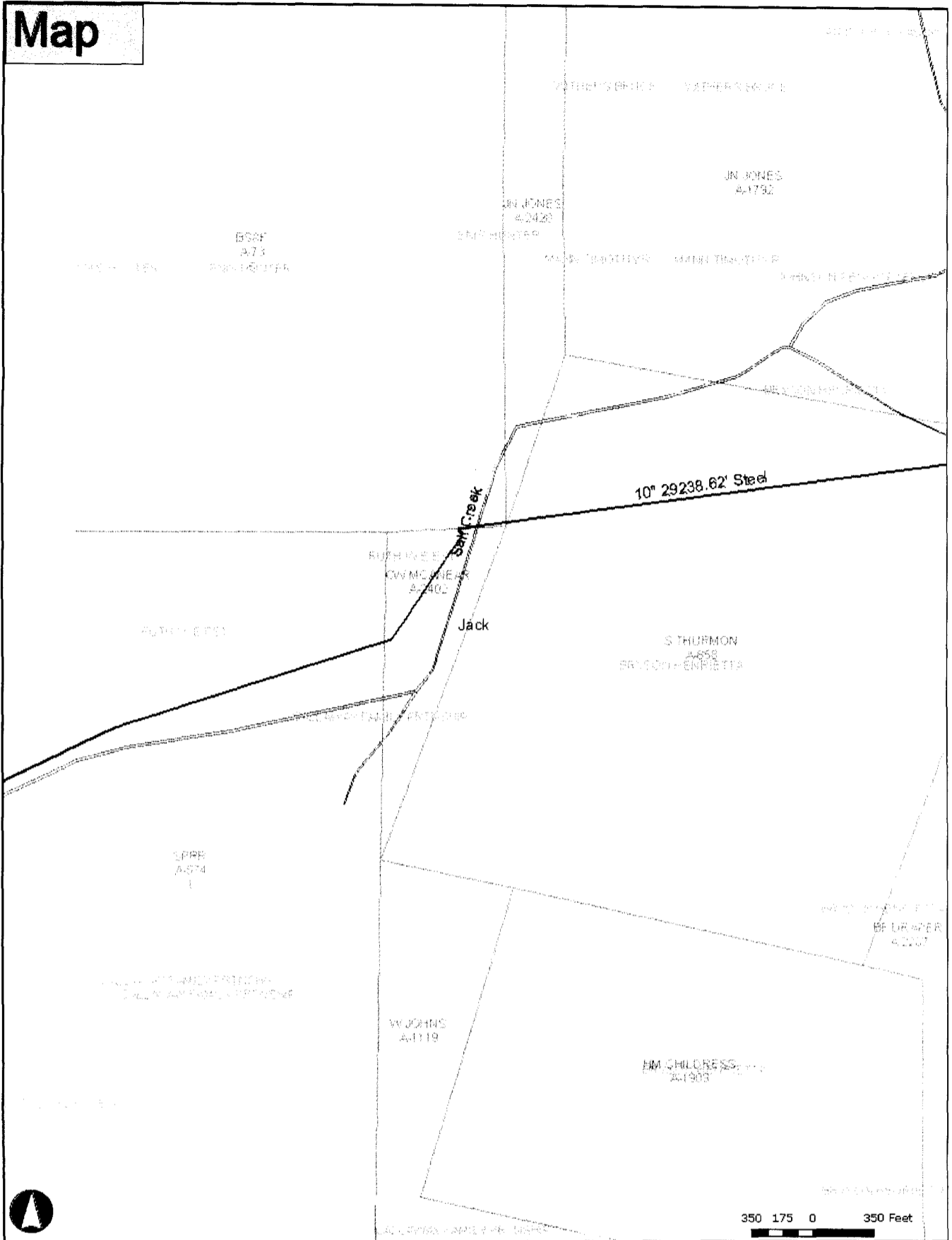
Jimmie R. Gant

COMMISSIONER:

PRECINCT # - 3 -

By: Lytonya Barnett

APPROVED: Michael A. Beaumont  
County Judge of Jack County, Texas

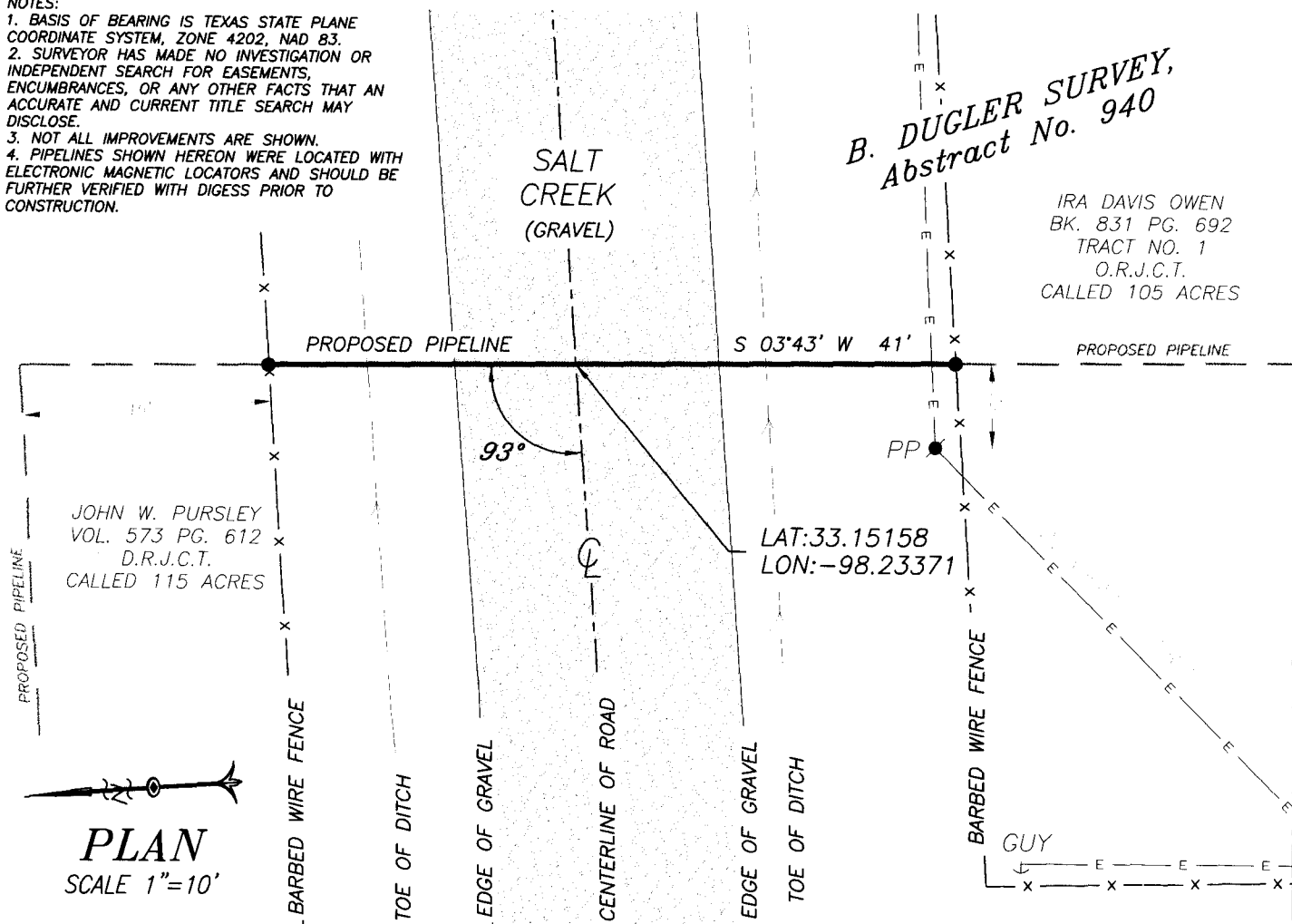


**NOTES:**

1. BASIS OF BEARING IS TEXAS STATE PLANE COORDINATE SYSTEM, ZONE 4202, NAD 83.
2. SURVEYOR HAS MADE NO INVESTIGATION OR INDEPENDENT SEARCH FOR EASEMENTS, ENCUMBRANCES, OR ANY OTHER FACTS THAT AN ACCURATE AND CURRENT TITLE SEARCH MAY DISCLOSE.
3. NOT ALL IMPROVEMENTS ARE SHOWN.
4. PIPELINES SHOWN HEREON WERE LOCATED WITH ELECTRONIC MAGNETIC LOCATORS AND SHOULD BE FURTHER VERIFIED WITH DIGESS PRIOR TO CONSTRUCTION.

**B. DUGLER SURVEY,  
Abstract No. 940**

IRA DAVIS OWEN  
BK. 831 PG. 692  
TRACT NO. 1  
O.R.J.C.T.  
CALLED 105 ACRES



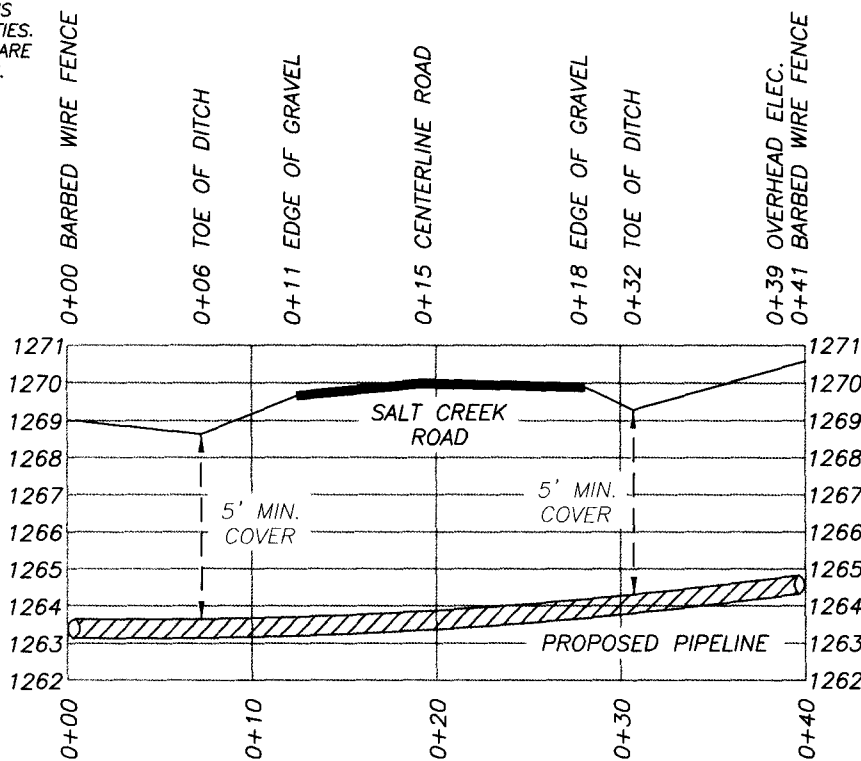
**PLAN**  
SCALE 1" = 10'

**NOTES:**

IT IS CONTRACTOR'S RESPONSIBILITY TO CONTACT DIG-TESS AND OTHER APPROPRIATE UTILITY AGENCIES FOR LOCATIONS OF UNDERGROUND UTILITIES. THOSE SHOWN HEREON ARE APPROXIMATE LOCATIONS.

**PROFILE**

SCALE: HOR. 1" = 10'  
VERT: 1" = 5'



**TARGA MIDSTREAM SERVICES, LLC**

**SALT CREEK ROAD PROFILE**  
W. E. RUTH MM PIPELINE  
PROJECT NO. 52018

B. DUGLER SURVEY, A-740  
JACK COUNTY, TEXAS

**TOTAL LENGTH: 41' OR 2.5 RODS**

JOB: W. E. RUTH MM PIPELINE

DRAWN BY: CEC

DATE: 01/24/2012

**Crossway Surveying**

118  
SPECIALIZING IN OIL & GAS SURVEYING  
6421 CAMP BOWIE BLVD. SUITE 418  
FORT WORTH, TEXAS 76116  
(817) 550-8026

PROFILE SHOWING PROPOSED TARGA PIPELINE CROSSING  
SALT CREEK ROAD

(LAT: 33.15158, LON: -98.23371 NAD83 DATUM)  
APPROXIMATELY 1.5 MILES SOUTHWEST OF ITS  
INTERSECTION WITH WESLEY CHAPEL ROAD  
IN THE B. DUGLER SURVEY, ABSTRACT NO. 740  
IN JACK COUNTY, TEXAS

APPLICATION FOR PERMIT AND RIGHT-OF-WAY  
TO CONSTRUCT PIPELINE OR UTILITY

FILED FOR RECORD  
O'CLOCK \_\_\_\_\_ M.  
FEB 11 2013

JANICE ROBINSON, County Clerk  
BY \_\_\_\_\_  
JACK COUNTY, TEXAS  
DEPUTY

THE STATE OF TEXAS  
COUNTY OF JACK

NOW COMES - Targa Midstream Services LLC, hereinafter called Company, and respectfully makes this application to the Commissioners Court of Jack County, Texas, to grant unto Company a permit and Right-of-Way to lay a pipeline or place a utility across and under the public roads of the County of Jack, State of Texas, conditioned as follows:

1. That said Company, in consideration for the grant by said County, does hereby agree that said pipeline/utility of the following description, crossing a county road in Precinct - 3, Jack County, Texas, at a point hereinafter indicated, will be constructed in such a manner that the construction of same will not interfere with public travel, and that no construction will begin until the Commissioner of said precinct, his agents, or employee approves said location by an on-site inspection.

DESCRIPTION AND LOCATION (Map must be attached):

*approximately 1.1 miles south of its intersection with Hwy 380 in the EPI Co. Survey A-949.*

2. That such pipeline/utility shall be encased, so buried, covered, constructed and maintained as not to interfere with the use and occupancy of such roads by the public or the County. That a pipeline shall be buried to the depth of three (3) feet below the surface of the borrow ditch and that the road will be restored at the time of construction to its original condition.

3. That in the event it becomes necessary to build a Farm-to-Market Road or other road across such roads, it will become the duty of said Company to adjust its pipeline with such construction without compensation from the County.

4. If said crossing is accomplished by crossing the traveled portion of said road, then the Company agrees it shall, that at its expense, bore under the road as its means of crossing and not cut or trench said road for a crossing.

5. Company shall fill and level ditches using appropriate fill material or gravel so as to return the road and/or borrow ditch in same condition as before construction so far as possible. Company shall remove any large rocks unearthed at construction at its expense.

6. That Company shall pay unto the Treasurer of Jack County, Texas the sum of \$500.00 at the time of application. In the event that the permit is not granted, the application fee will be returned.

7. That said Right-of-Way may be assigned by Company without further grant or procedure.

8. In the event that the Company abandons its line, the Company shall remove its line from the roadway and this grant is vacated.

DATED THIS 5<sup>th</sup> day of Feb., 2013.

Recommended by:

APPLICANT: Targa Midstream Services LLC  
Phone No. 940 282-9053

- James T. Gurd -  
COMMISSIONER:  
PRECINCT # - 3 -

By: R. Joseph Beall

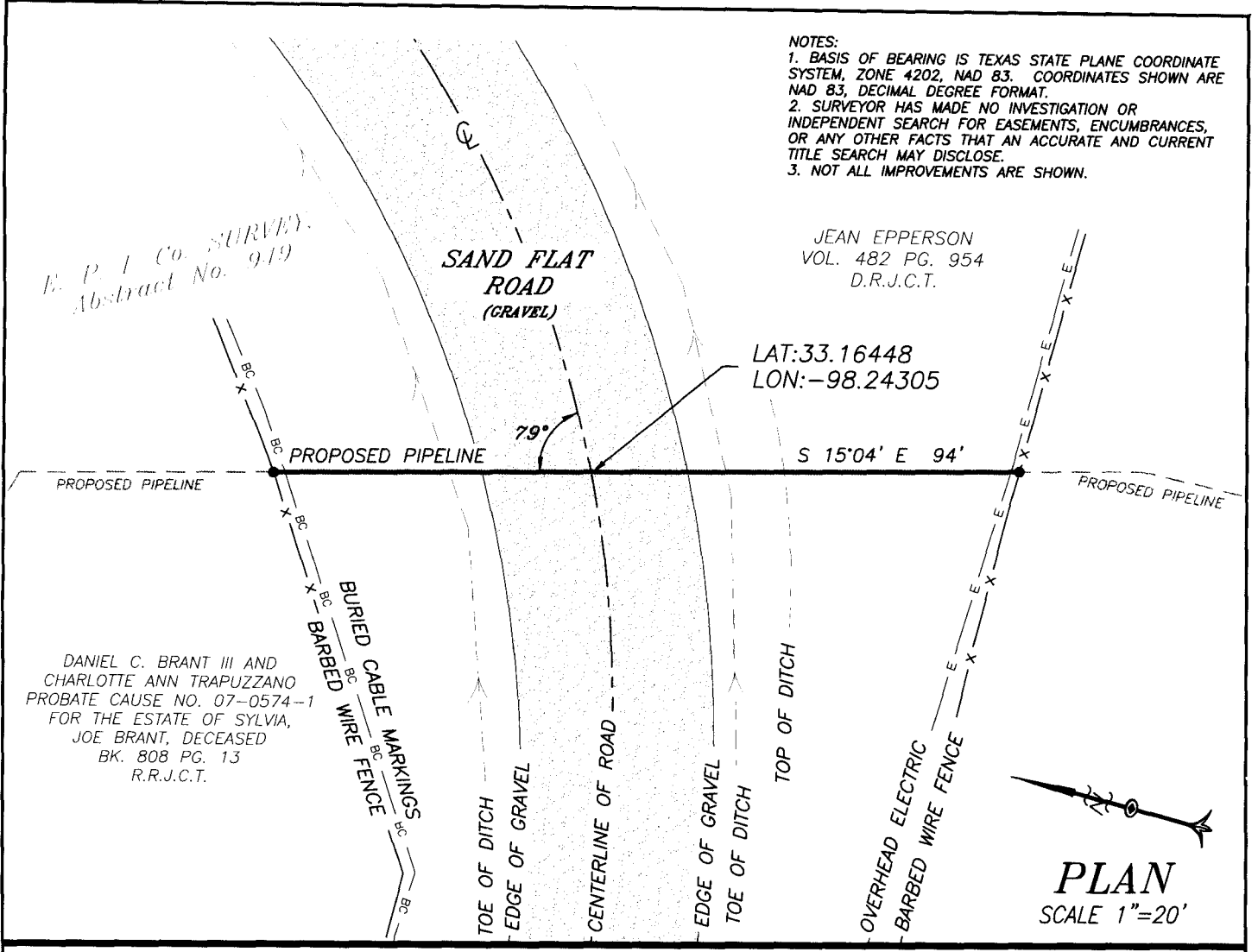
APPROVED: Michael A. Davenport -  
County Judge of Jack County, Texas

NOTES:  
 1. BASIS OF BEARING IS TEXAS STATE PLANE COORDINATE SYSTEM, ZONE 4202, NAD 83. COORDINATES SHOWN ARE NAD 83, DECIMAL DEGREE FORMAT.  
 2. SURVEYOR HAS MADE NO INVESTIGATION OR INDEPENDENT SEARCH FOR EASEMENTS, ENCUMBRANCES, OR ANY OTHER FACTS THAT AN ACCURATE AND CURRENT TITLE SEARCH MAY DISCLOSE.  
 3. NOT ALL IMPROVEMENTS ARE SHOWN.

JEAN EPPERSON  
 VOL. 482 PG. 954  
 D.R.J.C.T.

LAT: 33.16448  
 LON: -98.24305

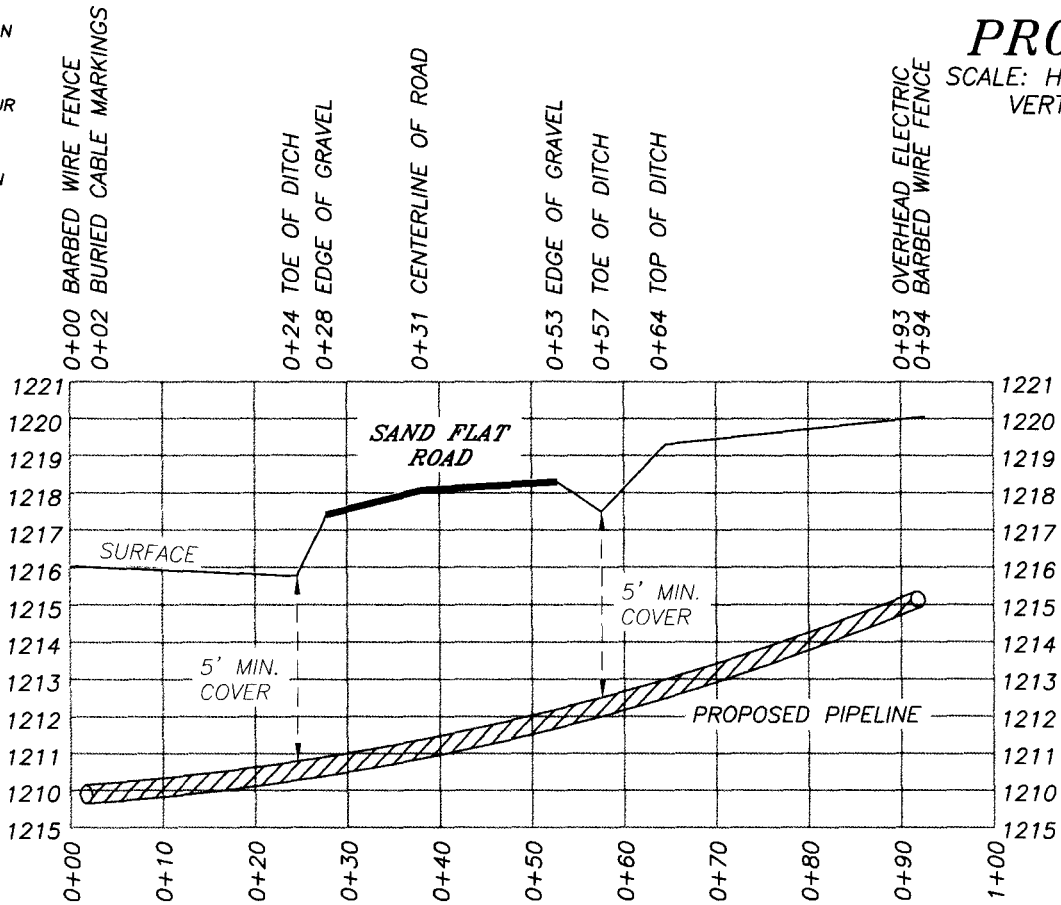
S 15°04' E 94'



**PLAN**  
 SCALE 1"=20'

CONTRACTORS: THE UTILITIES SHOWN HEREON ARE APPROXIMATE AND DETERMINED FROM ABOVE GROUND OBSERVATION. IT IS YOUR RESPONSIBILITY TO CONTACT DIGTESS OR OTHER LOCATING SERVICES FOR LOCATION OF UTILITIES PRIOR TO EXCAVATING.

**PROFILE**  
 SCALE: HOR. 1"=20'  
 VERT: 1"=5'



PROFILE SHOWING PROPOSED TARGA PIPELINE CROSSING SAND FLAT ROAD (LAT. 33.16448, LONG. -98.24305 NAD 83 DATUM) APPROXIMATELY 1.1 MILES SOUTH OF ITS INTERSECTION WITH HIGHWAY 380 IN THE E. P. I. Co. SURVEY, Abstract No. 949 IN JACK COUNTY, TEXAS

**TARGA MIDSTREAM SERVICES LLC**

**SAND FLAT ROAD PROFILE PROPOSED PIPELINE**

E. P. I. Co. SURVEY, Abstract No. 949  
 JACK COUNTY, TEXAS

**TOTAL LENGTH: 93 FEET OR 5.63 RODS**

JOB: W. B. BEGGS N #1 52010	DRAWN BY: CEC	DATE: 02/01/13
-----------------------------	---------------	----------------

**Crossway Surveying**  
 INC  
 SPECIALIZING IN OIL & GAS SURVEYING  
 6421 CAMP BOWIE WEST BLVD., SUITE 418  
 FORT WORTH, TEXAS 76116  
 (817) 550-8026

